

# Limerick City & County Council: Mill Road, Corbally – Sustainable Transport Improvement Scheme



## Part VIII Planning Drawings

Employer : Limerick City & County Council

Employer's Representative : MHL Consulting Engineers



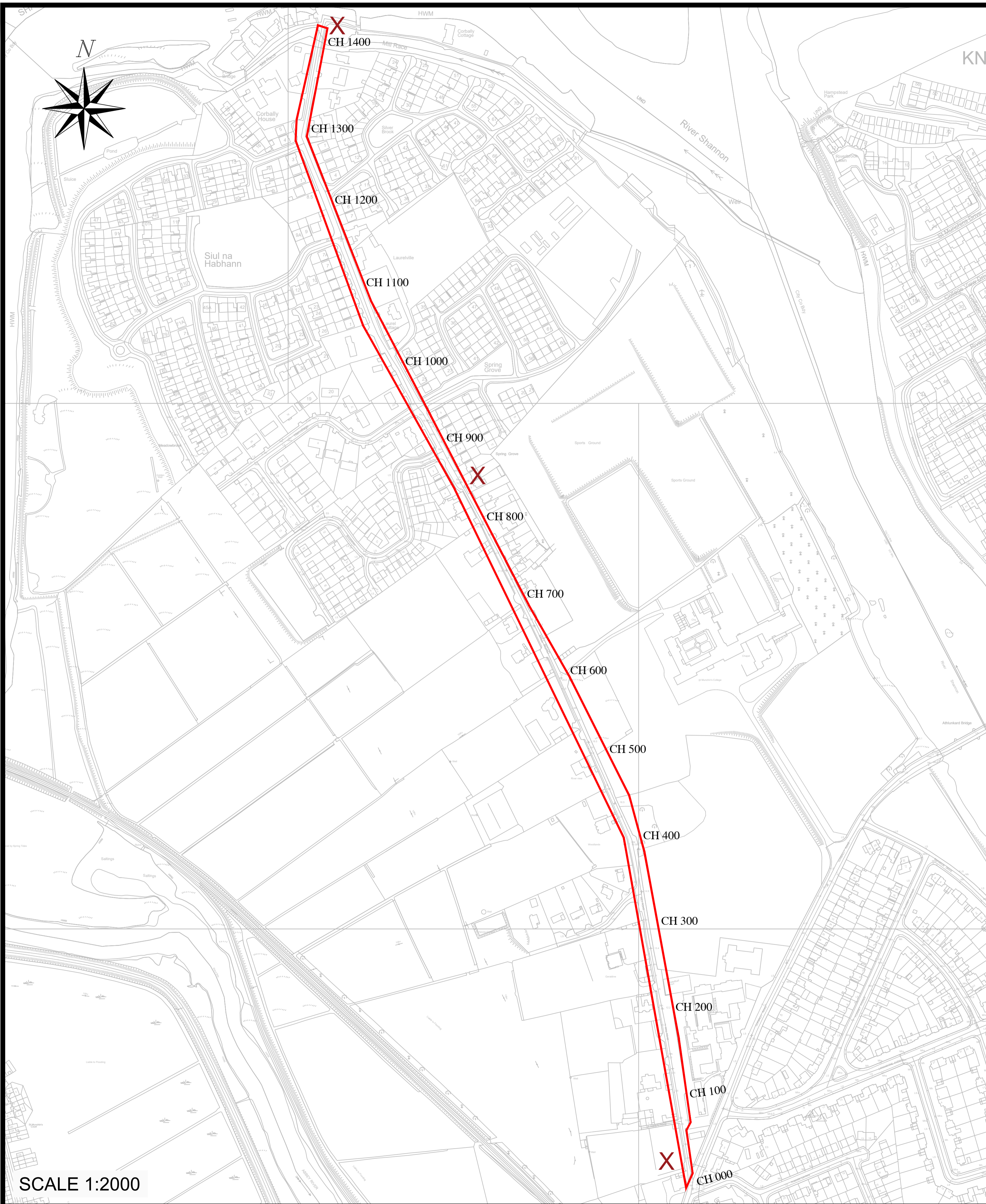
**M.H.L & Associates Ltd.**  
**Consulting Engineers**

Carraig Mór House,  
10 High Street,  
Douglas Road,  
Cork.

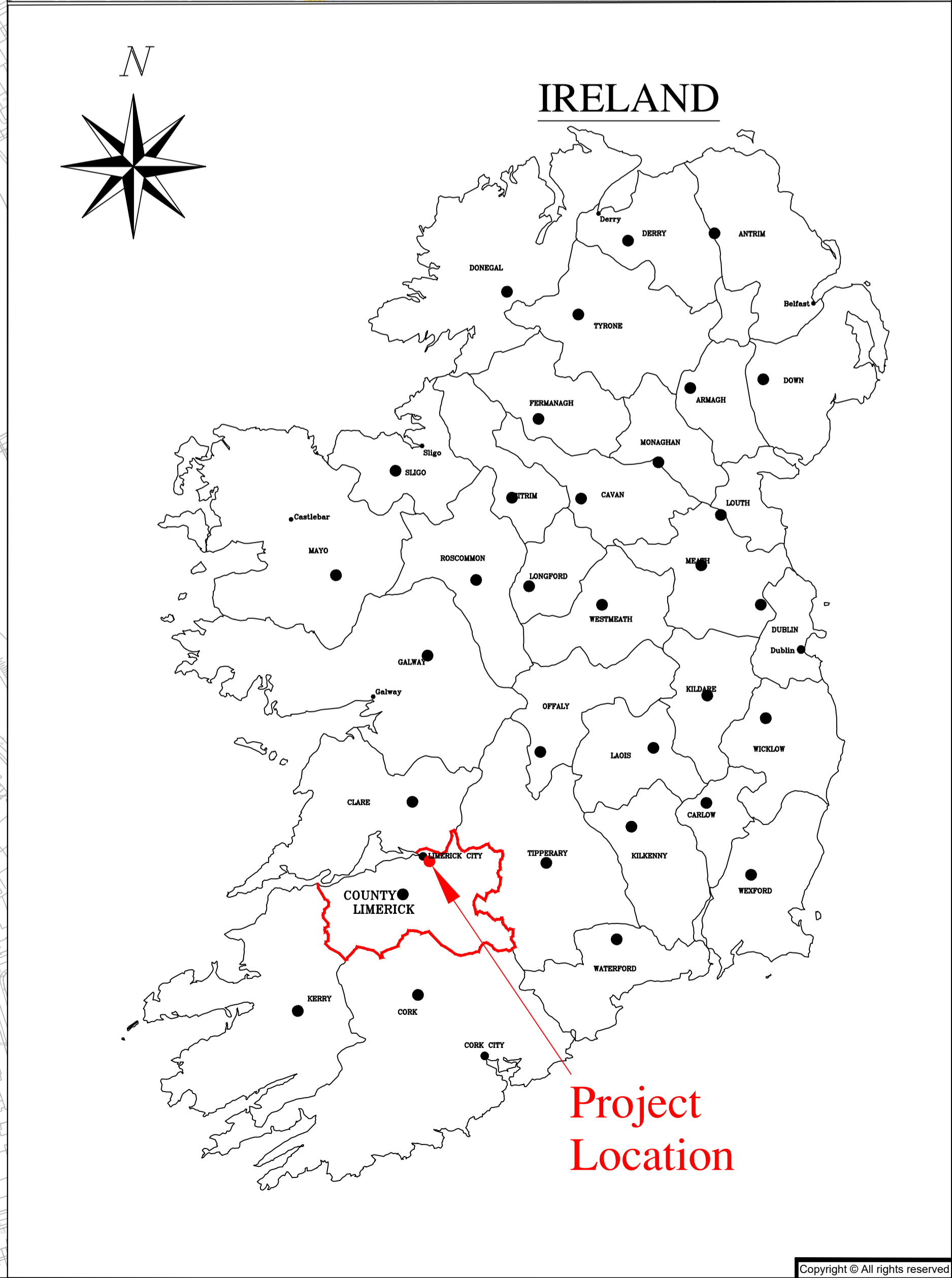
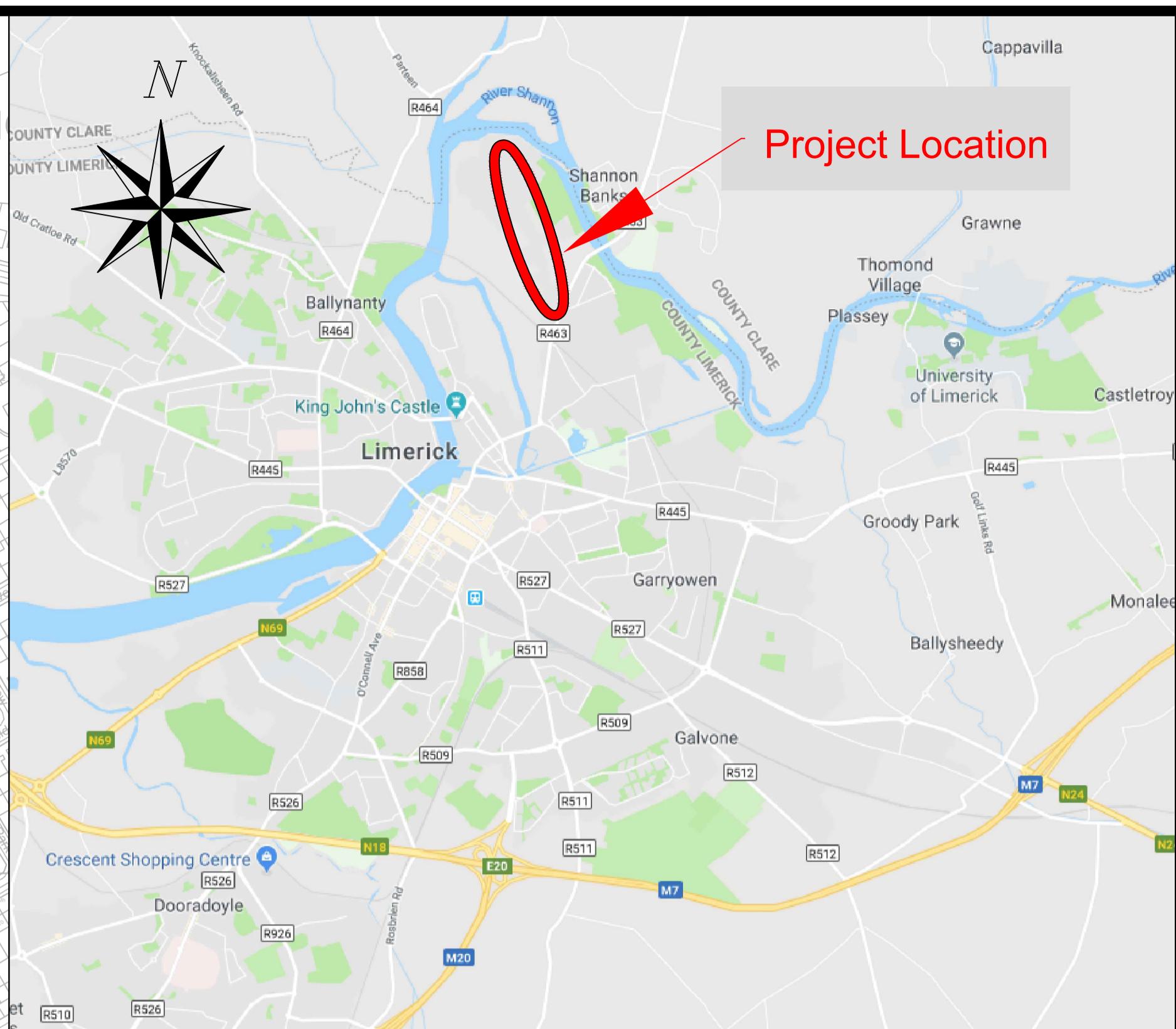
Tel: 021-4840214  
Web: [www.mhl.ie](http://www.mhl.ie)  
E-Mail: [info@mhl.ie](mailto:info@mhl.ie)

Job No.: 18078RD



April 2021



SCALE 1:2000



**Notes:**  
 All dimensions are in metres unless otherwise stated.  
 Do not scale from drawing.  
 For any discrepancies found please consult with design office.

**Legend:**  
 Scheme Extents  
 Site Notice Locations

Rev. By.	Date.	Description.

**Drawing Status:** Part VIII Planning

**Project Title:** Mill Road, Corbally - Sustainable Transport Improvements

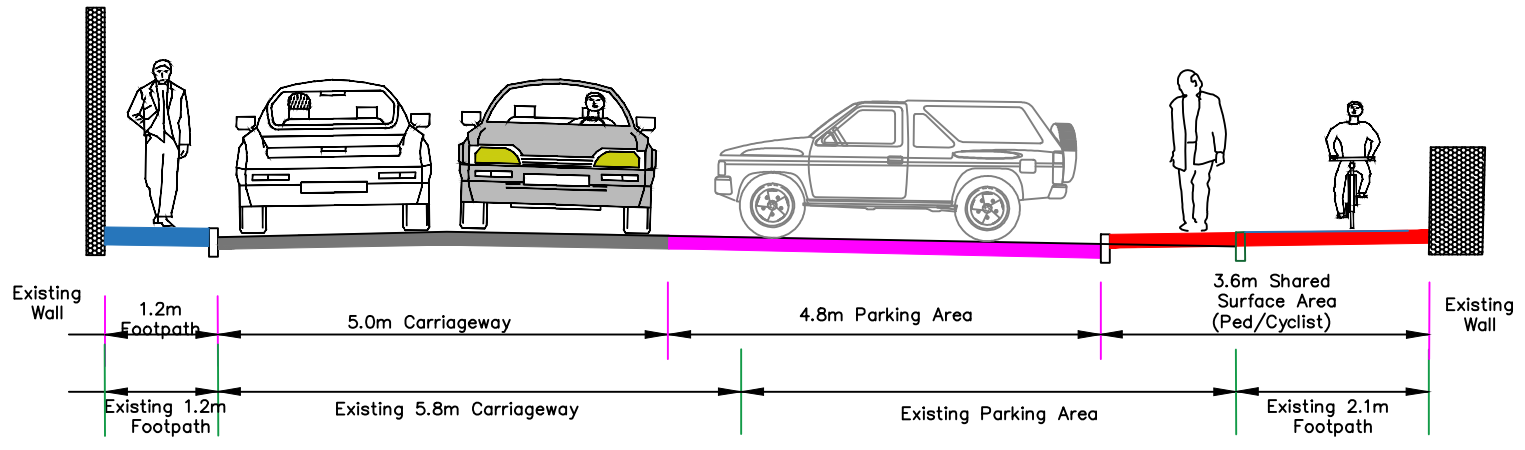
**Drawing Title:** Site Location Map

**Client:**

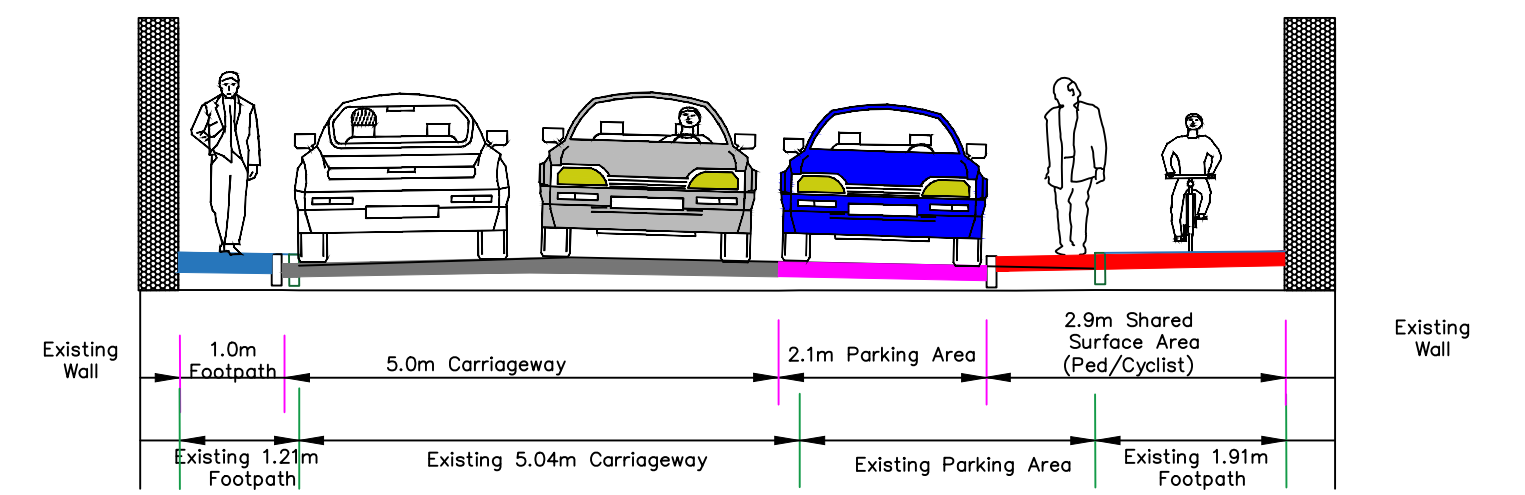


**M.H.L. & Associates Ltd.**  
 Consulting Engineers  
 Carraig Mór House,  
 10 High Street,  
 Douglas Road,  
 Cork.  
 Tel: 021-4840214  
 Web: www.mhl.ie  
 E-Mail: info@mhl.ie

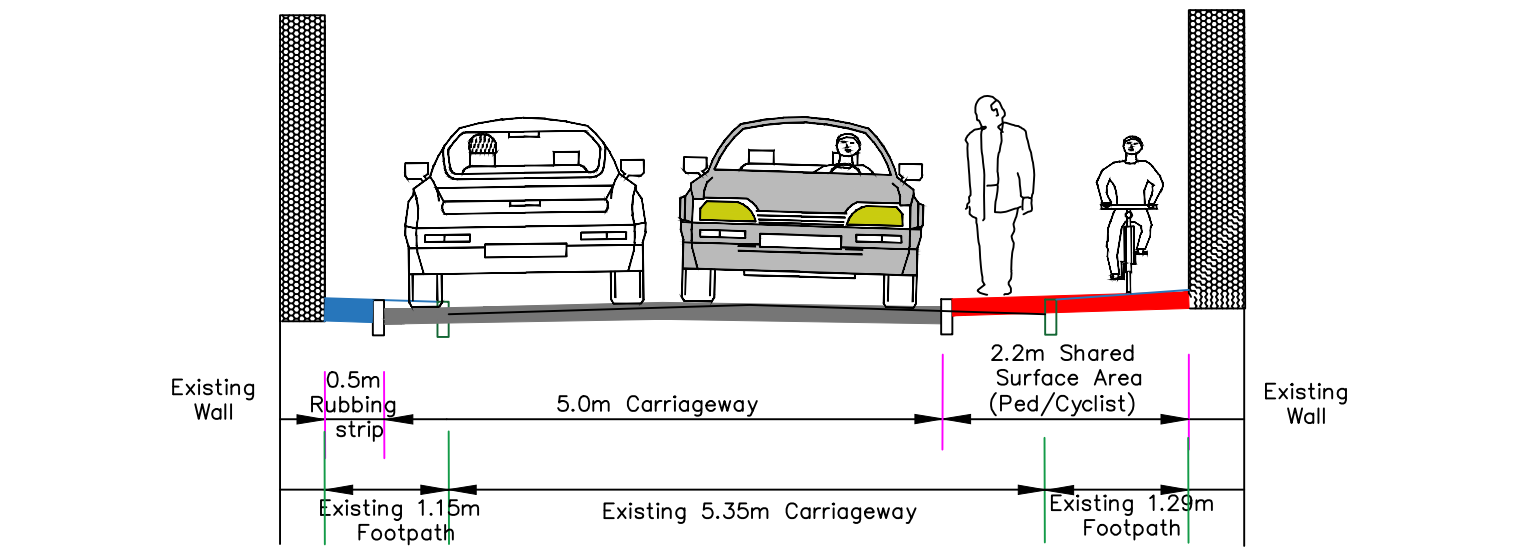
<b>Designed:</b> JD	<b>Drawn:</b> JD	<b>Checked:</b> BL
<b>Scale:</b> As Shown	<b>Drawing Size:</b> A3	<b>Date:</b> April 2021
<b>Job No.</b> 18078RD	<b>Drawing No.</b> MRD-SLM-P01	<b>Revision.</b>



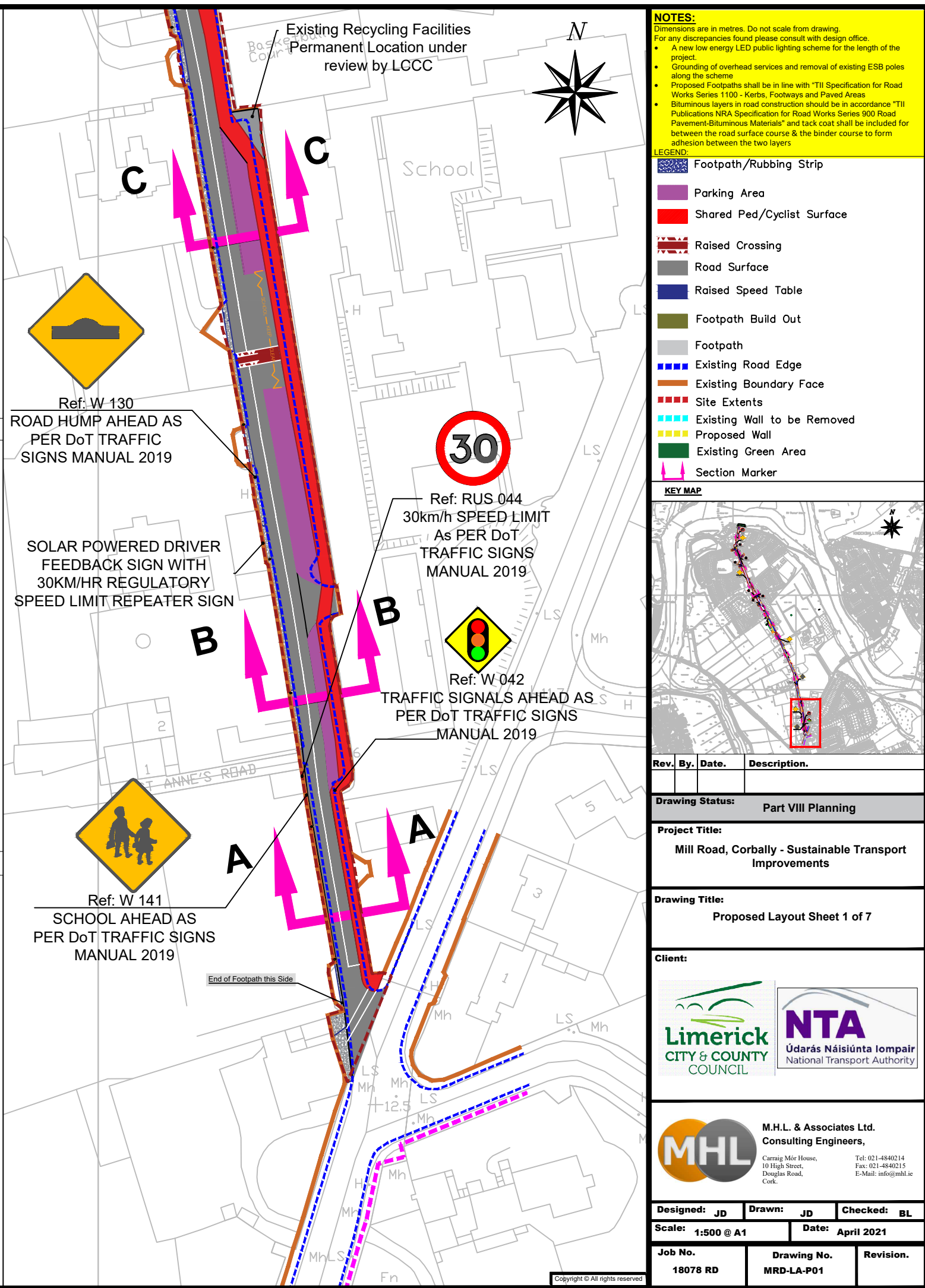
Proposed Section C-C



Proposed Section B-B

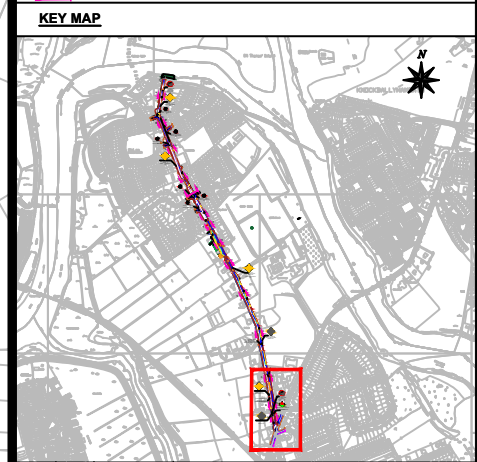


Proposed Section A-A



**NOTES:**  
 Dimensions are in metres. Do not scale from drawing.  
 For any discrepancies found please consult with design office.  
 • A new low energy LED public lighting scheme for the length of the project.  
 • Grounding of overhead services and removal of existing ESB poles along the scheme.  
 • Proposed Footpaths shall be in line with "TII Specification for Road Works Series 1100 - Kerbs, Footways and Paved Areas"  
 • Bituminous layers in road construction should be in accordance "TII Publications NRA Specification for Road Works Series 900 Road Pavement-Bituminous Materials" and tack coat shall be included for between the road surface course & the binder course to form adhesion between the two layers

- LEGEND:**
- Footpath/Rubbing Strip
  - Parking Area
  - Shared Ped/Cyclist Surface
  - Raised Crossing
  - Road Surface
  - Raised Speed Table
  - Footpath Build Out
  - Footpath
  - Existing Road Edge
  - Existing Boundary Face
  - Site Extents
  - Existing Wall to be Removed
  - Proposed Wall
  - Existing Green Area
  - Section Marker



Rev.	By.	Date.	Description.

**Drawing Status:** Part VIII Planning

**Project Title:** Mill Road, Corbally - Sustainable Transport Improvements

**Drawing Title:** Proposed Layout Sheet 1 of 7

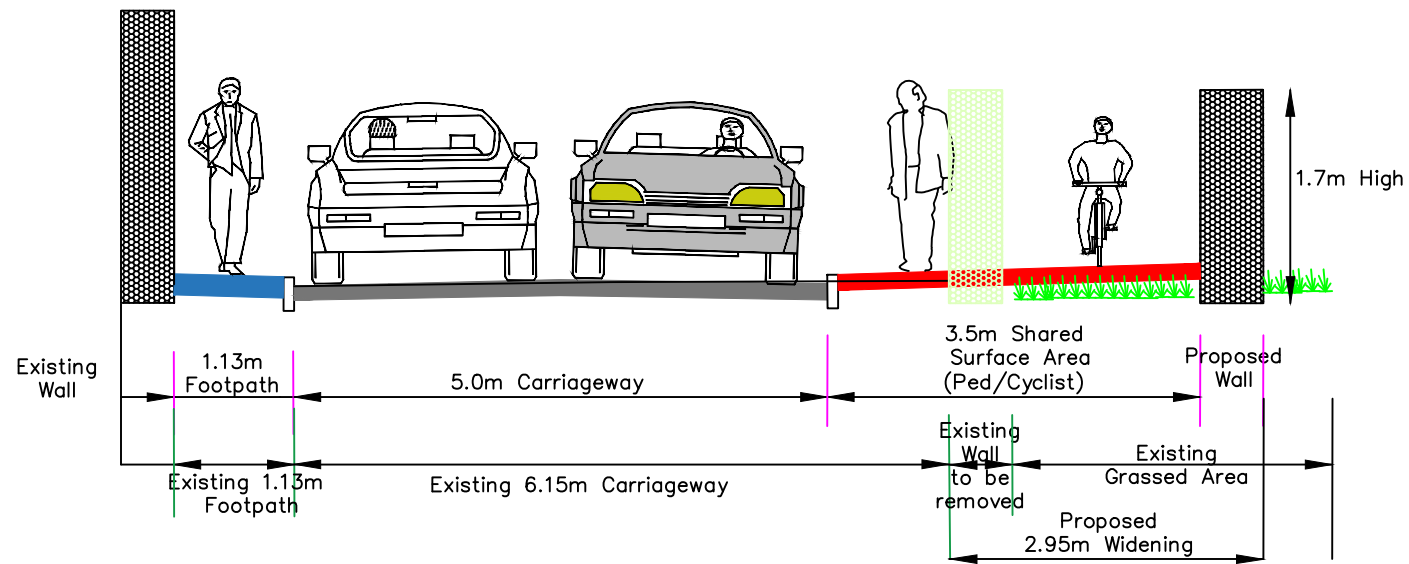
**Client:**

**M.H.L. & Associates Ltd.**  
 Consulting Engineers,  
 Carragh Mór House,  
 10 High Street,  
 Douglas Road,  
 Cork.  
 Tel: 021-4840214  
 Fax: 021-4840215  
 E-Mail: info@mhl.ie

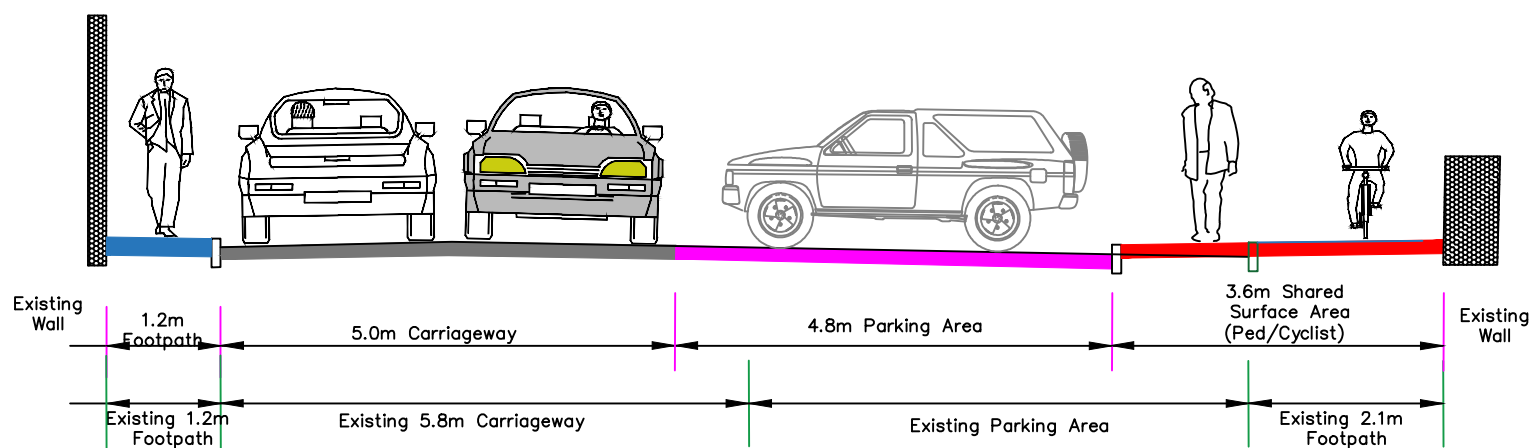
Designed: JD Drawn: JD Checked: BL

Scale: 1:500 @ A1 Date: April 2021

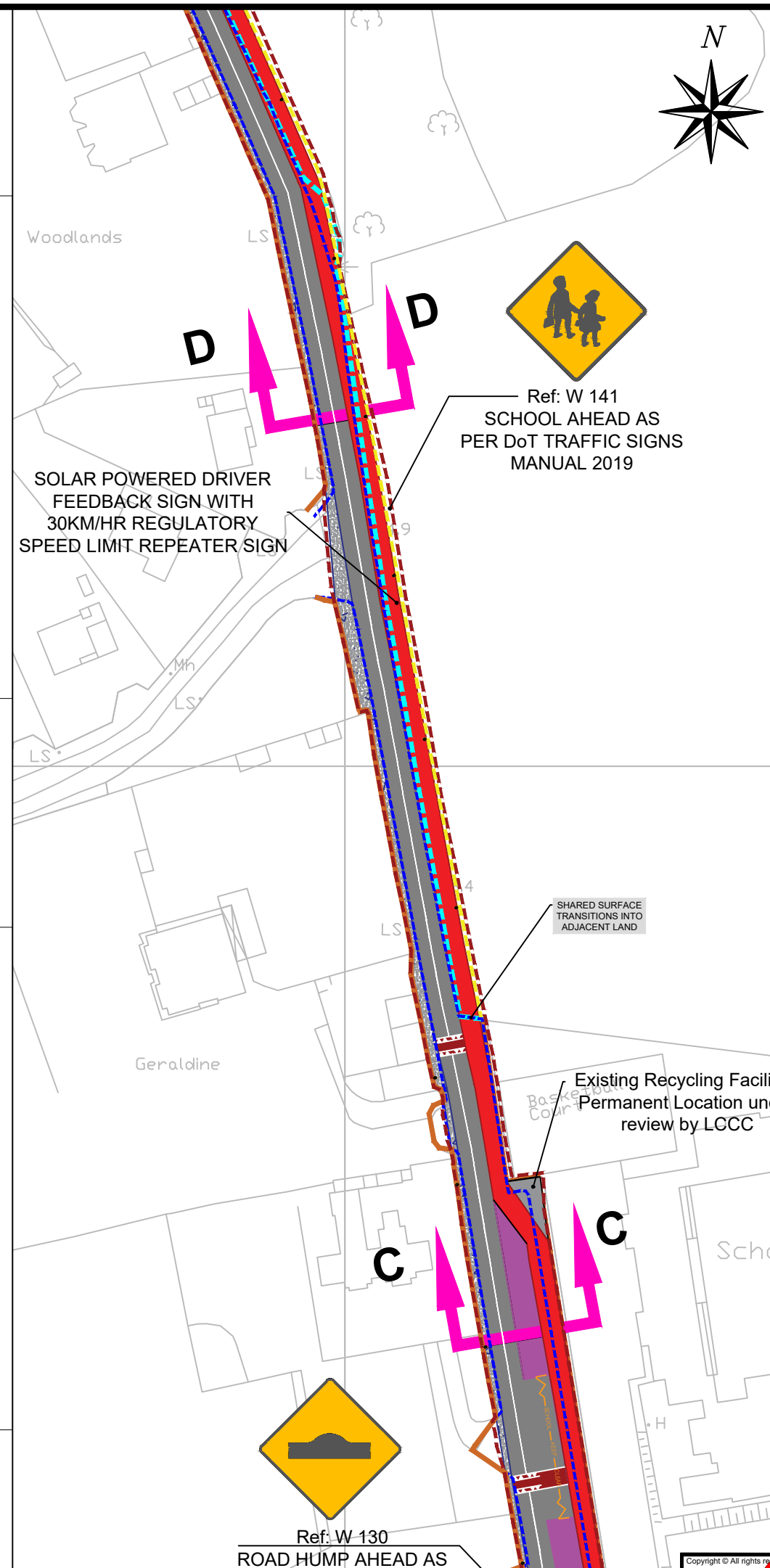
Job No. 18078 RD Drawing No. MRD-LA-P01 Revision.



Proposed Section D-D

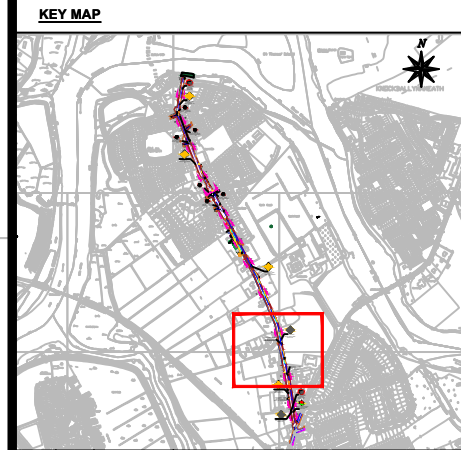


Proposed Section C-C



**NOTES:**  
 Dimensions are in metres. Do not scale from drawing.  
 For any discrepancies found please consult with design office.  
 • A new low energy LED public lighting scheme for the length of the project.  
 • Grounding of overhead services and removal of existing ESB poles along the scheme.  
 • Proposed Footpaths shall be in line with "TII Specification for Road Works Series 1100 - Kerbs, Footways and Paved Areas"  
 • Bituminous layers in road construction should be in accordance "TII Publications NRA Specification for Road Works Series 900 Road Pavement-Bituminous Materials" and tack coat shall be included for between the road surface course & the binder course to form adhesion between the two layers

- LEGEND:**
- Footpath/Rubbing Strip
  - Parking Area
  - Shared Ped/Cyclist Surface
  - Raised Crossing
  - Road Surface
  - Raised Speed Table
  - Footpath Build Out
  - Footpath
  - Existing Road Edge
  - Existing Boundary Face
  - Site Extents
  - Existing Wall to be Removed
  - Proposed Wall
  - Existing Green Area
  - Section Marker



Rev.	By.	Date.	Description.

**Drawing Status:** Part VIII Planning

**Project Title:** Mill Road, Corbally - Sustainable Transport Improvements

**Drawing Title:** Proposed Layout Sheet 2 of 7

**Client:**



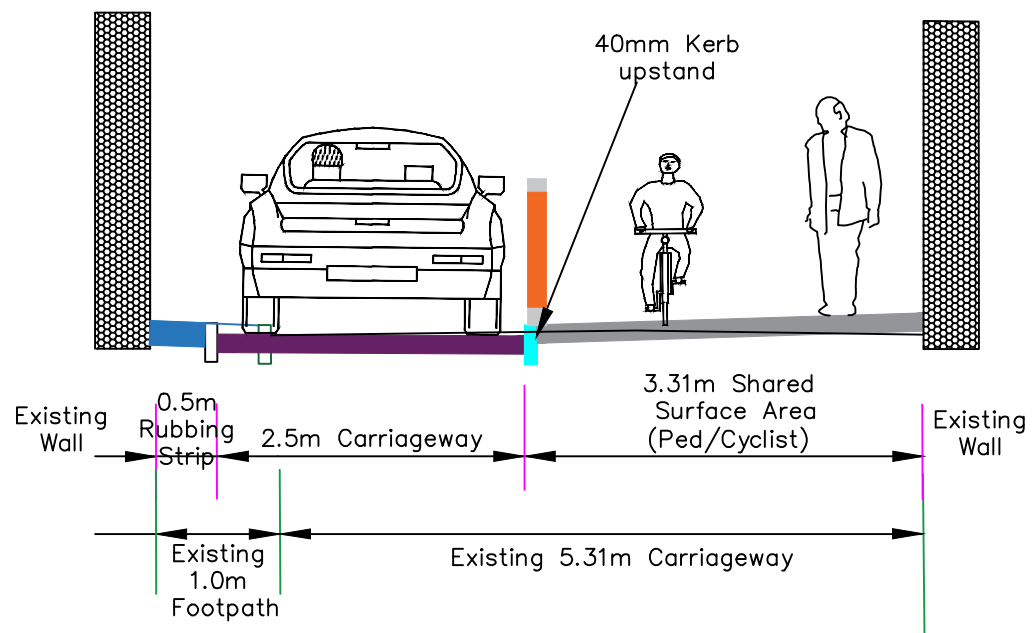
**M.H.L. & Associates Ltd.**  
 Consulting Engineers,  
 Carrig Mór House,  
 10 High Street,  
 Douglas Road,  
 Coek.

Tel: 021-4840214  
 Fax: 021-4840215  
 E-Mail: info@mhl.ie

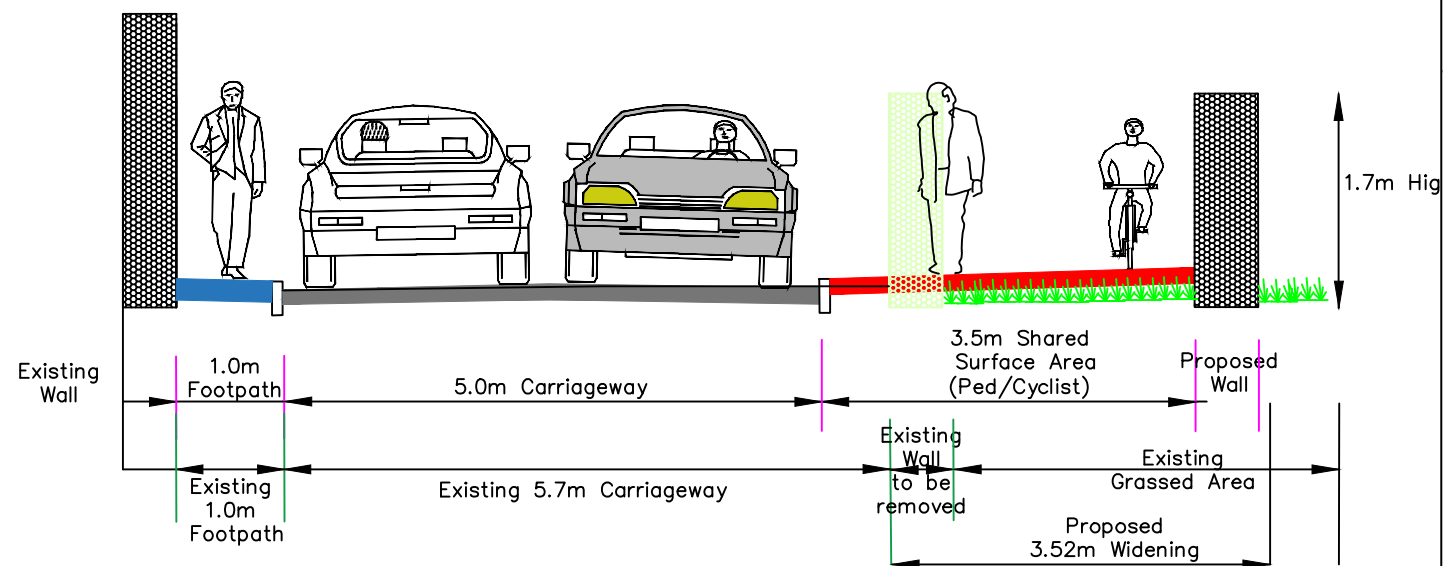
**Designed:** JD **Drawn:** JD **Checked:** BL

**Scale:** 1:500 @ A1 **Date:** April 2021

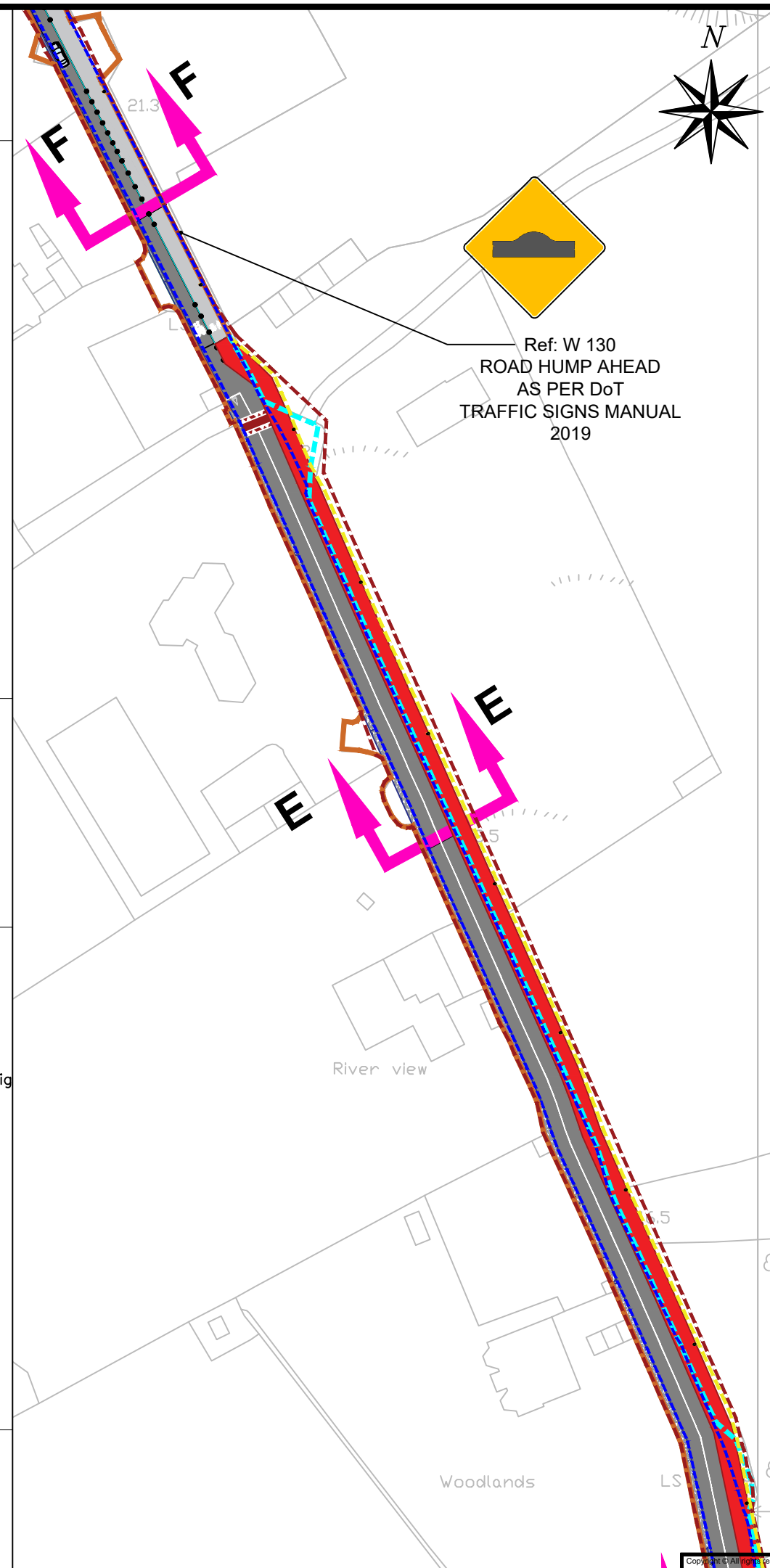
**Job No.** 18078 RD **Drawing No.** MRD-LA-P02 **Revision.**



Proposed Section F-F

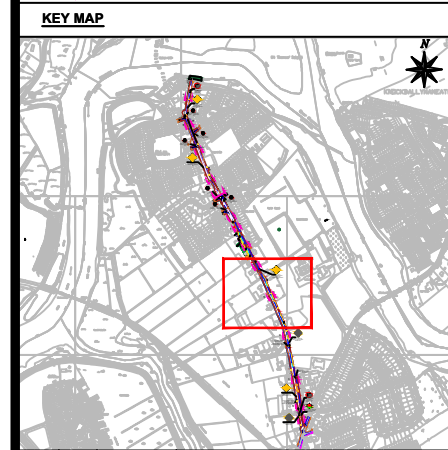


Proposed Section E-E



**NOTES:**  
 Dimensions are in metres. Do not scale from drawing.  
 For any discrepancies found please consult with design office.  
 • A new low energy LED public lighting scheme for the length of the project.  
 • Grounding of overhead services and removal of existing ESB poles along the scheme.  
 • Proposed Footpaths shall be in line with "TII Specification for Road Works Series 1100 - Kerbs, Footways and Paved Areas"  
 • Bituminous layers in road construction should be in accordance "TII Publications NRA Specification for Road Works Series 900 Road Pavement-Bituminous Materials" and tack coat shall be included for between the road surface course & the binder course to form adhesion between the two layers

- LEGEND:**
- Footpath/Rubbing Strip
  - Parking Area
  - Shared Ped/Cyclist Surface
  - Raised Crossing
  - Road Surface
  - Raised Speed Table
  - Footpath Build Out
  - Footpath
  - Existing Road Edge
  - Existing Boundary Face
  - Site Extents
  - Existing Wall to be Removed
  - Proposed Wall
  - Existing Green Area
  - Section Marker



Rev.	By.	Date.	Description.

**Drawing Status:** Part VIII Planning

**Project Title:**  
 Mill Road, Corbally - Sustainable Transport Improvements

**Drawing Title:**  
 Proposed Layout Sheet 3 of 7

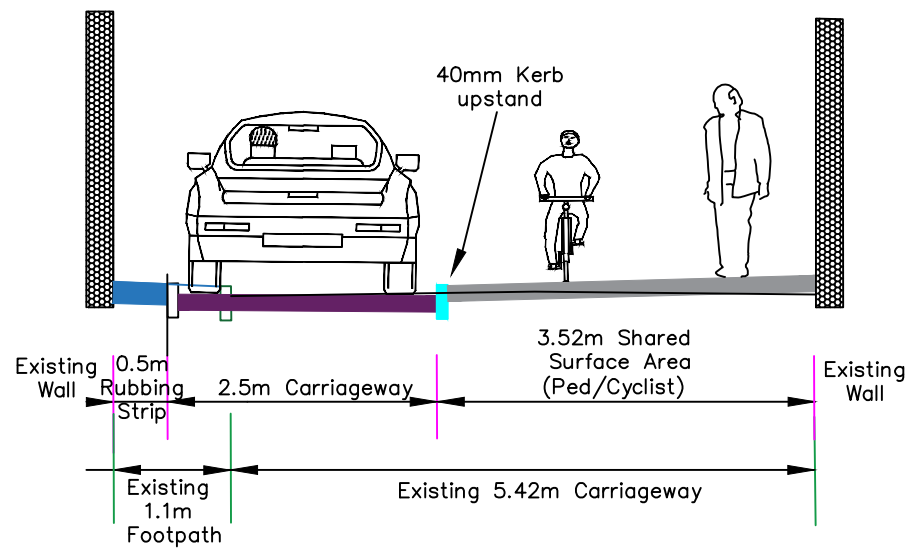
**Client:**

**M.H.L. & Associates Ltd.**  
 Consulting Engineers,  
 Carrig Mór House,  
 10 High Street,  
 Douglas Road,  
 Co. K.

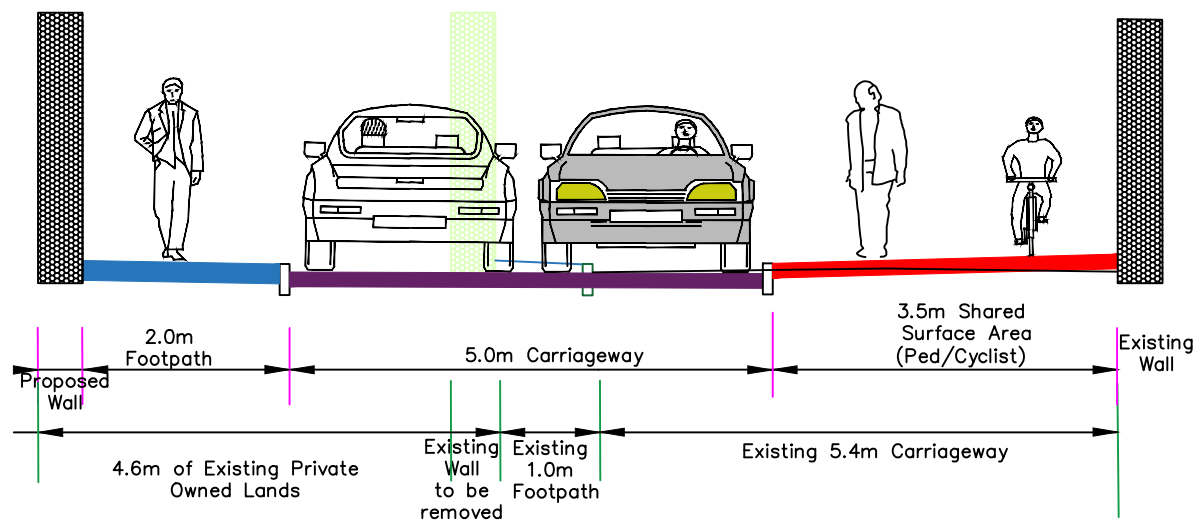
Tel: 021-4840214  
 Fax: 021-4840215  
 E-Mail: info@mhl.ie

<b>Designed:</b> JD	<b>Drawn:</b> JD	<b>Checked:</b> BL
<b>Scale:</b> 1:500 @ A1	<b>Date:</b> April 2021	

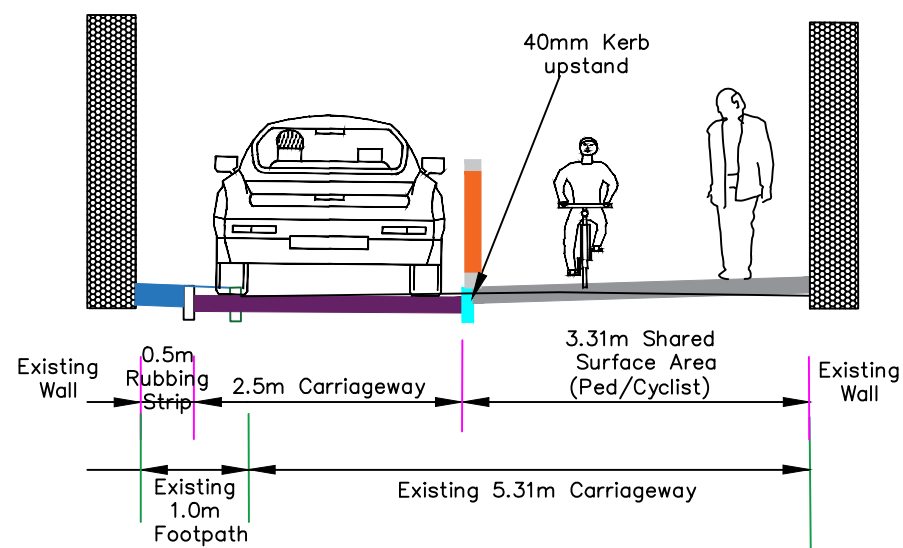
<b>Job No.</b> 18078 RD	<b>Drawing No.</b> MRD-LA-P03	<b>Revision.</b>
----------------------------	----------------------------------	------------------



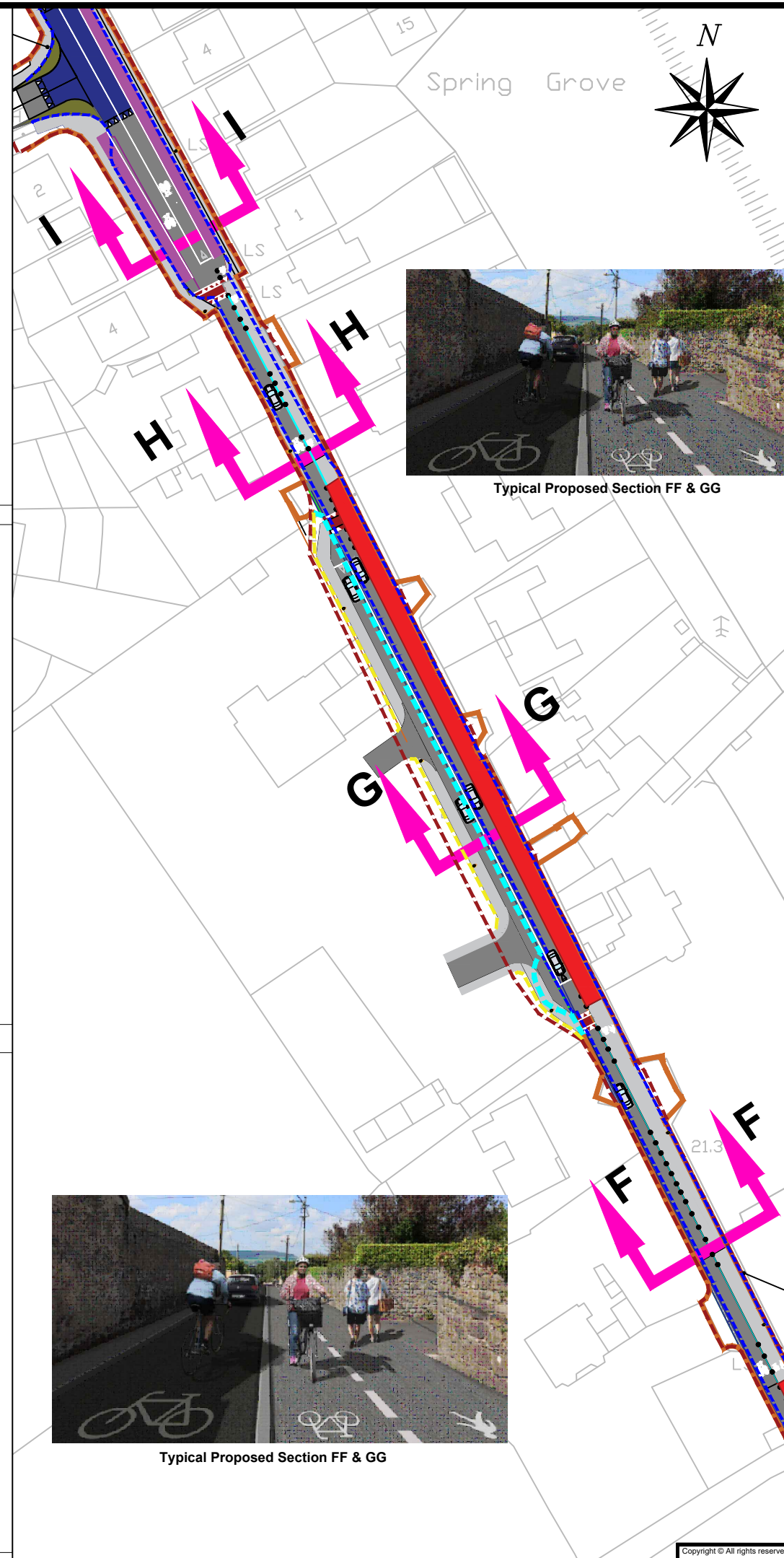
Proposed Section H-H



Proposed Section (G-G)

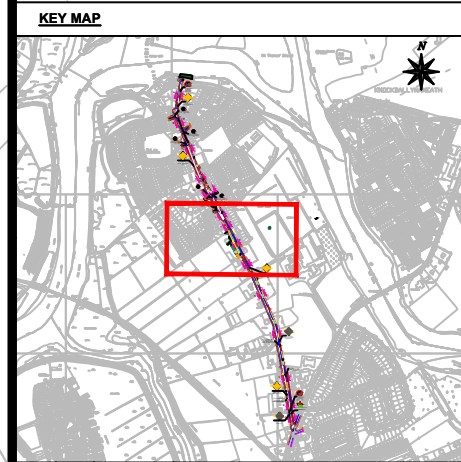


Proposed Section F-F



**NOTES:**  
 Dimensions are in metres. Do not scale from drawing.  
 For any discrepancies found please consult with design office.  
 • A new low energy LED public lighting scheme for the length of the project.  
 • Grounding of overhead services and removal of existing ESB poles along the scheme.  
 • Proposed Footpaths shall be in line with "TII Specification for Road Works Series 1100 - Kerbs, Footways and Paved Areas"  
 • Bituminous layers in road construction should be in accordance with "TII Publications NRA Specification for Road Works Series 900 Road Pavement-Bituminous Materials" and tack coat shall be included for adhesion between the road surface course & the binder course to form adhesion between the two layers

- LEGEND:**
- Footpath/Rubbing Strip
  - Parking Area
  - Shared Ped/Cyclist Surface
  - Raised Crossing
  - Road Surface
  - Raised Speed Table
  - Footpath Build Out
  - Footpath
  - Existing Road Edge
  - Existing Boundary Face
  - Site Extents
  - Existing Wall to be Removed
  - Proposed Wall
  - Existing Green Area
  - Section Marker



Rev.	By.	Date.	Description.

**Drawing Status:** Part VIII Planning

**Project Title:**  
 Mill Road, Corbally - Sustainable Transport Improvements

**Drawing Title:**  
 Proposed Layout Sheet 4 of 7

**Client:**

**M.H.L. & Associates Ltd.**  
 Consulting Engineers,  
 Carriga Mór House,  
 10 High Street,  
 Douglas Road,  
 Co. K.

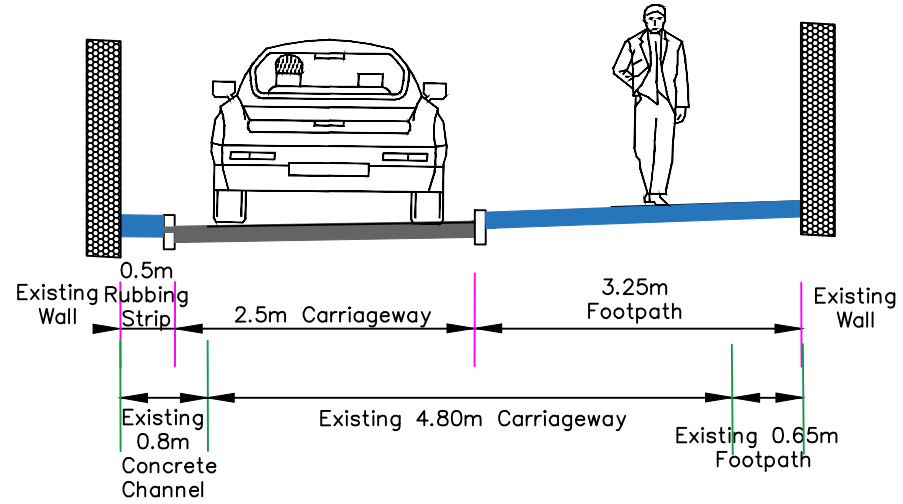
Tel: 021-4840214  
 Fax: 021-4840215  
 E-Mail: info@mhl.ie

Designed: JD	Drawn: JD	Checked: BL
--------------	-----------	-------------

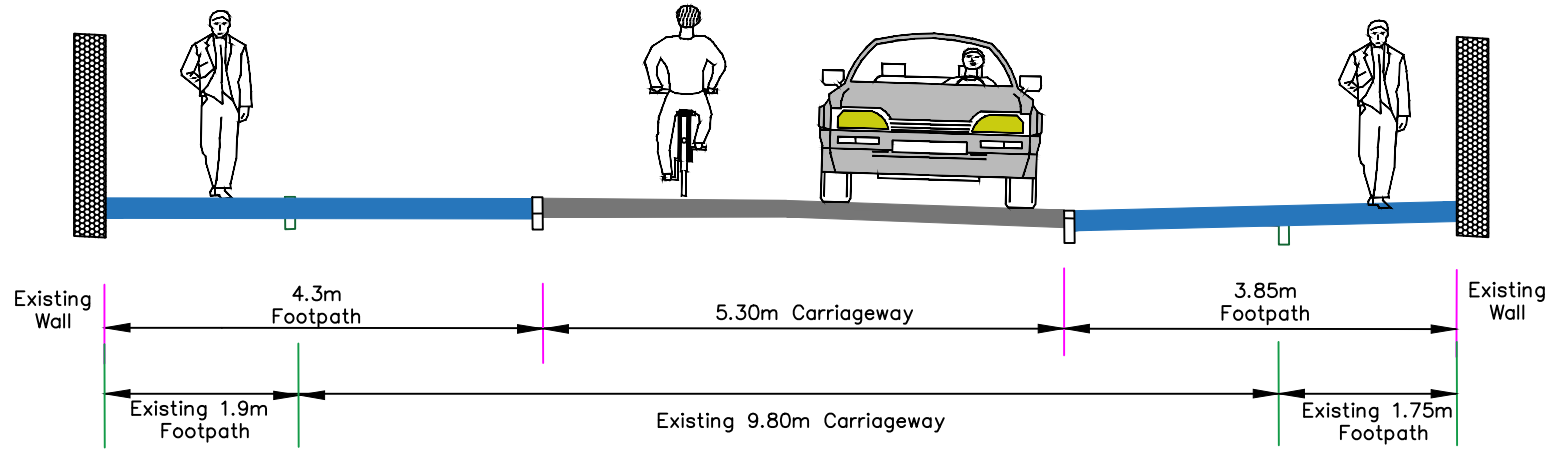
Scale: 1:500 @ A1      Date: April 2021

Job No. 18078 RD	Drawing No. MRD-LA-P04	Revision.
---------------------	---------------------------	-----------

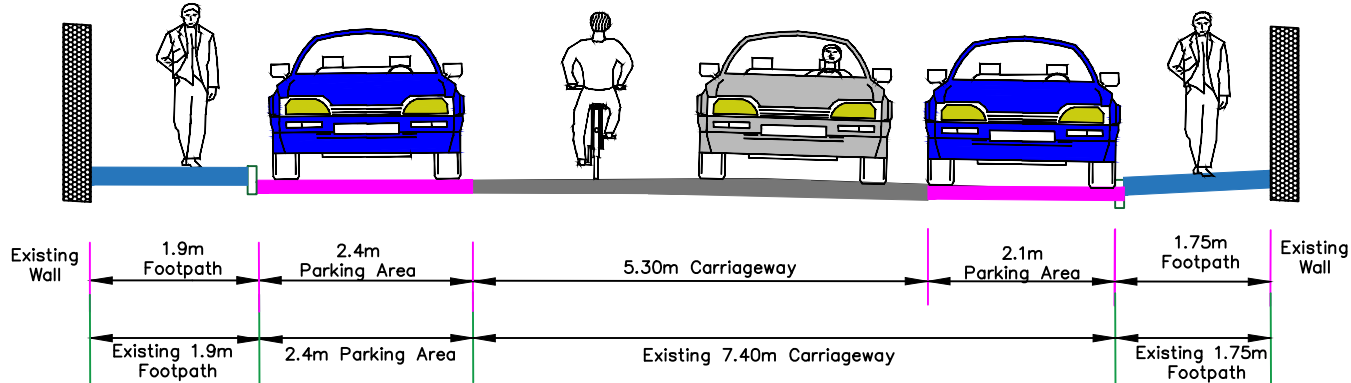
Copyright © All rights reserved



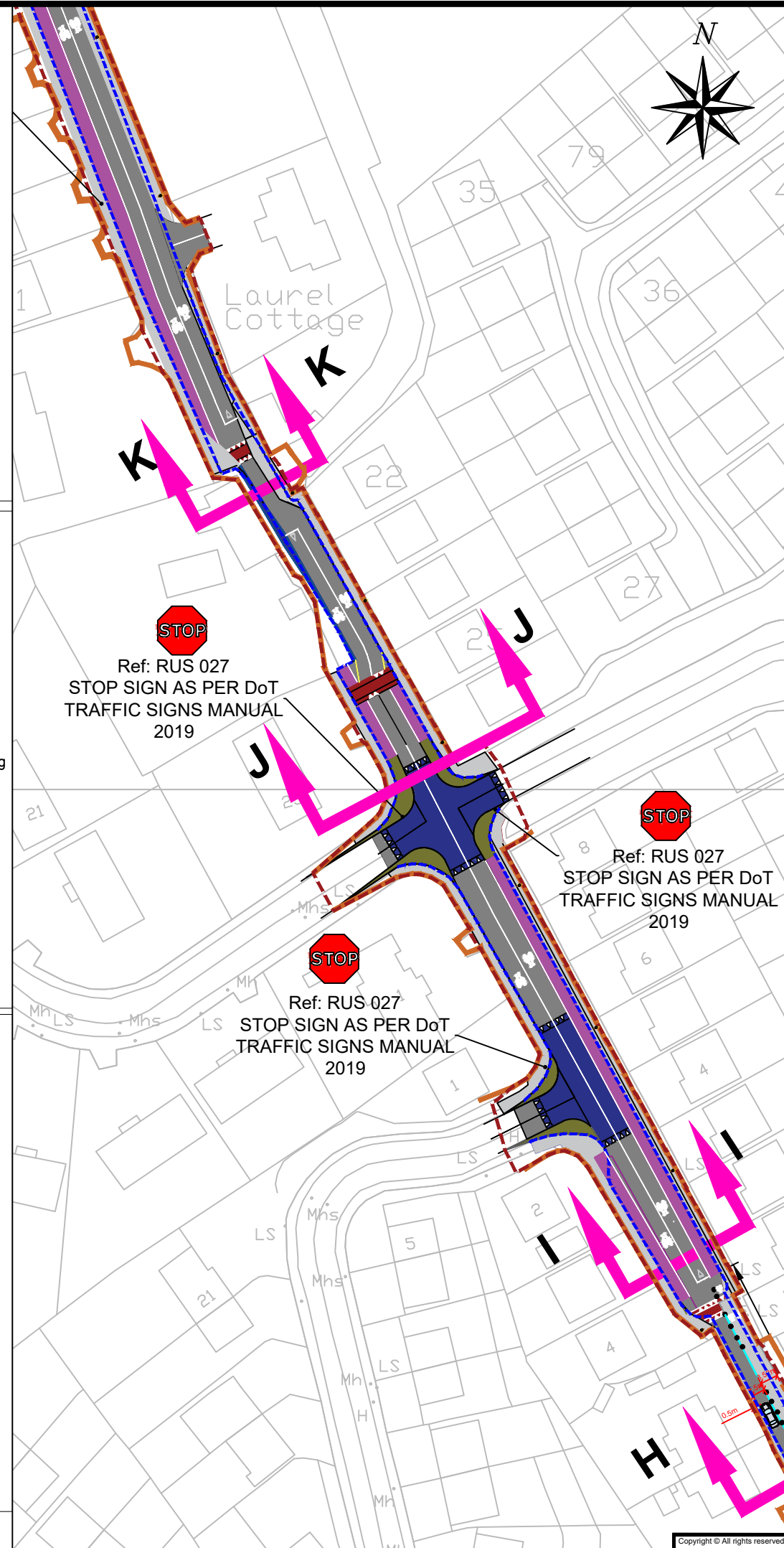
Proposed Section K-K



Proposed Section J-J

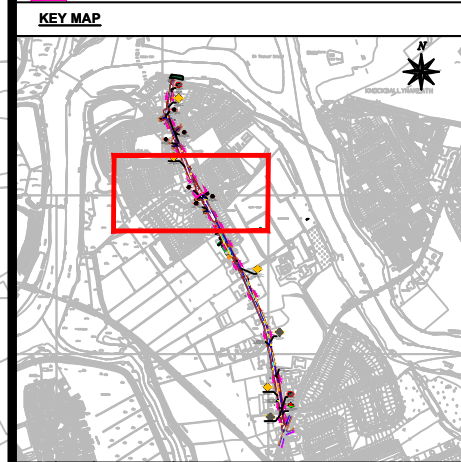


Proposed Section I-I



**NOTES:**  
 Dimensions are in metres. Do not scale from drawing.  
 For any discrepancies found please consult with design office.  
 • A new low energy LED public lighting scheme for the length of the project.  
 • Grounding of overhead services and removal of existing ESB poles along the scheme.  
 • Proposed Footpaths shall be in line with "TII Specification for Road Works Series 1100 - Kerbs, Footways and Paved Areas"  
 • Bituminous layers in road construction should be in accordance "TII Publications NRA Specification for Road Works Series 900 Road Pavement-Bituminous Materials" and tack coat shall be included for between the road surface course & the binder course to form adhesion between the two layers

- LEGEND:**
- Footpath/Rubbing Strip
  - Parking Area
  - Shared Ped/Cyclist Surface
  - Raised Crossing
  - Road Surface
  - Raised Speed Table
  - Footpath Build Out
  - Footpath
  - Existing Road Edge
  - Existing Boundary Face
  - Site Extents
  - Existing Wall to be Removed
  - Proposed Wall
  - Existing Green Area
  - Section Marker



Rev.	By.	Date.	Description.

**Drawing Status:** Part VIII Planning

**Project Title:** Mill Road, Corbally - Sustainable Transport Improvements

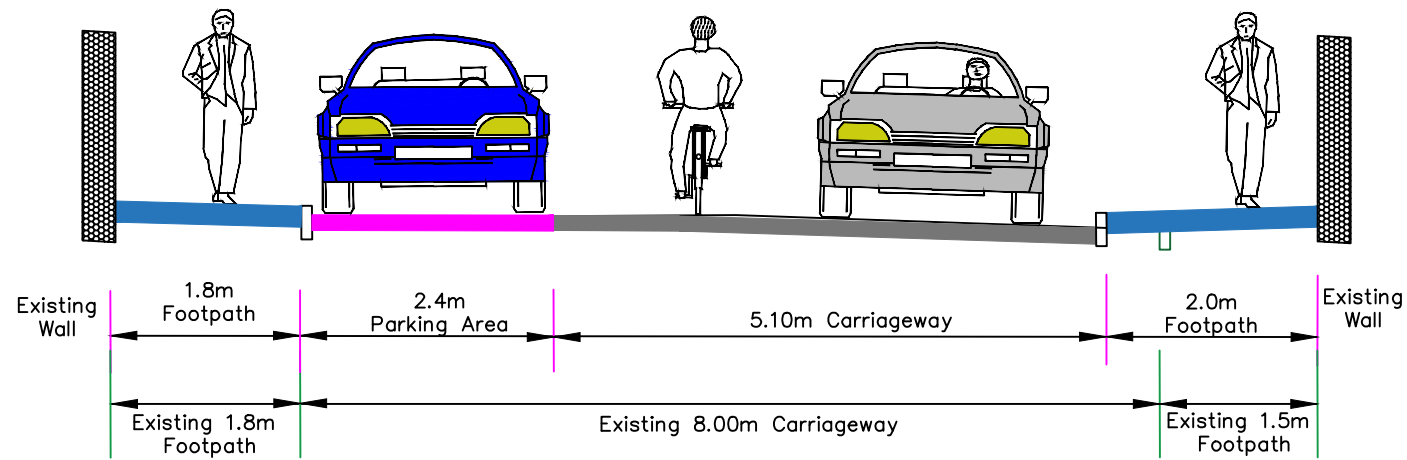
**Drawing Title:** Proposed Layout Sheet 5 of 7

**Client:**

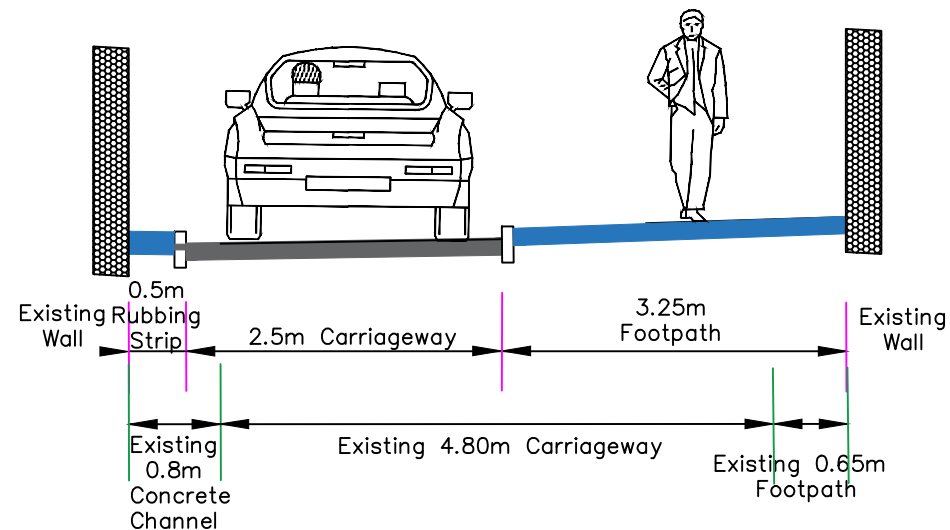
**M.H.L. & Associates Ltd.**  
 Consulting Engineers,  
 Carrig Mór House,  
 10 High Street,  
 Douglas Road,  
 Coek.  
 Tel: 021-4840214  
 Fax: 021-4840215  
 E-Mail: info@mhl.ie

Designed: JD	Drawn: JD	Checked: BL
Scale: 1:500 @ A1	Date: April 2021	

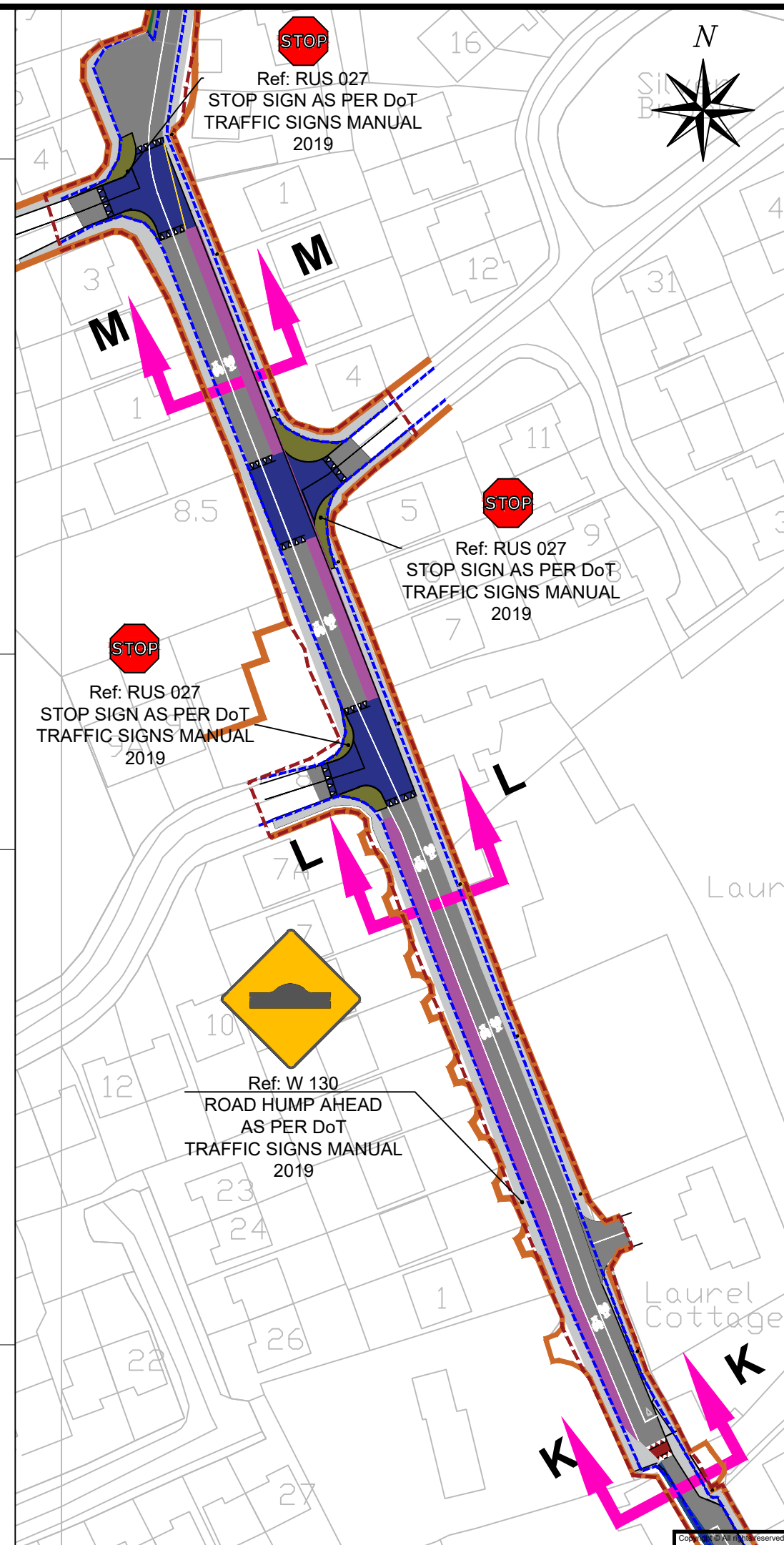
Job No. 18078 RD	Drawing No. MRD-LA-P05	Revision.
------------------	------------------------	-----------



Proposed Section L-L

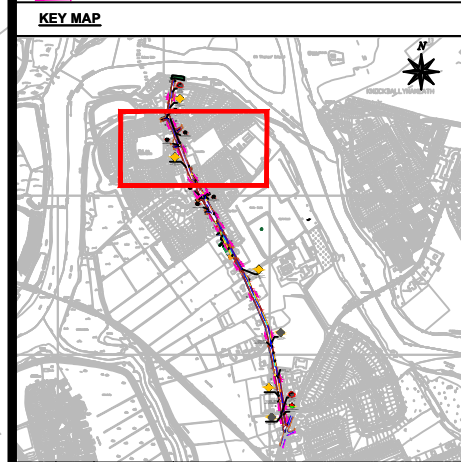


Proposed Section K-K



**NOTES:**  
 Dimensions are in metres. Do not scale from drawing.  
 For any discrepancies found please consult with design office.  
 • A new low energy LED public lighting scheme for the length of the project.  
 • Grounding of overhead services and removal of existing ESB poles along the scheme.  
 • Proposed Footpaths shall be in line with "TII Specification for Road Works Series 1100 - Kerbs, Footways and Paved Areas"  
 • Bituminous layers in road construction should be in accordance "TII Publications NRA Specification for Road Works Series 900 Road Pavement-Bituminous Materials" and tack coat shall be included for between the road surface course & the binder course to form adhesion between the two layers

- LEGEND:**
- Footpath/Rubbing Strip
  - Parking Area
  - Shared Ped/Cyclist Surface
  - Raised Crossing
  - Road Surface
  - Raised Speed Table
  - Footpath Build Out
  - Footpath
  - Existing Road Edge
  - Existing Boundary Face
  - Site Extents
  - Existing Wall to be Removed
  - Proposed Wall
  - Existing Green Area
  - Section Marker



Rev.	By.	Date.	Description.

**Drawing Status:** Part VIII Planning

**Project Title:** Mill Road, Corbally - Sustainable Transport Improvements

**Drawing Title:** Proposed Layout Sheet 6 of 7

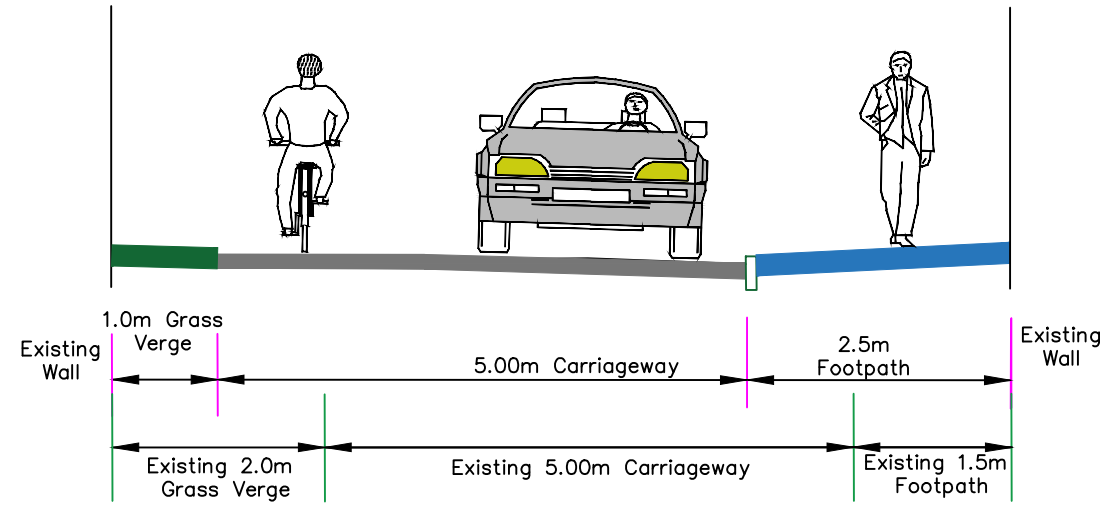
**Client:**

**M.H.L. & Associates Ltd.**  
 Consulting Engineers,  
 Carrig Mór House,  
 10 High Street,  
 Douglas Road,  
 Coek.  
 Tel: 021-4840214  
 Fax: 021-4840215  
 E-Mail: info@mhl.ie

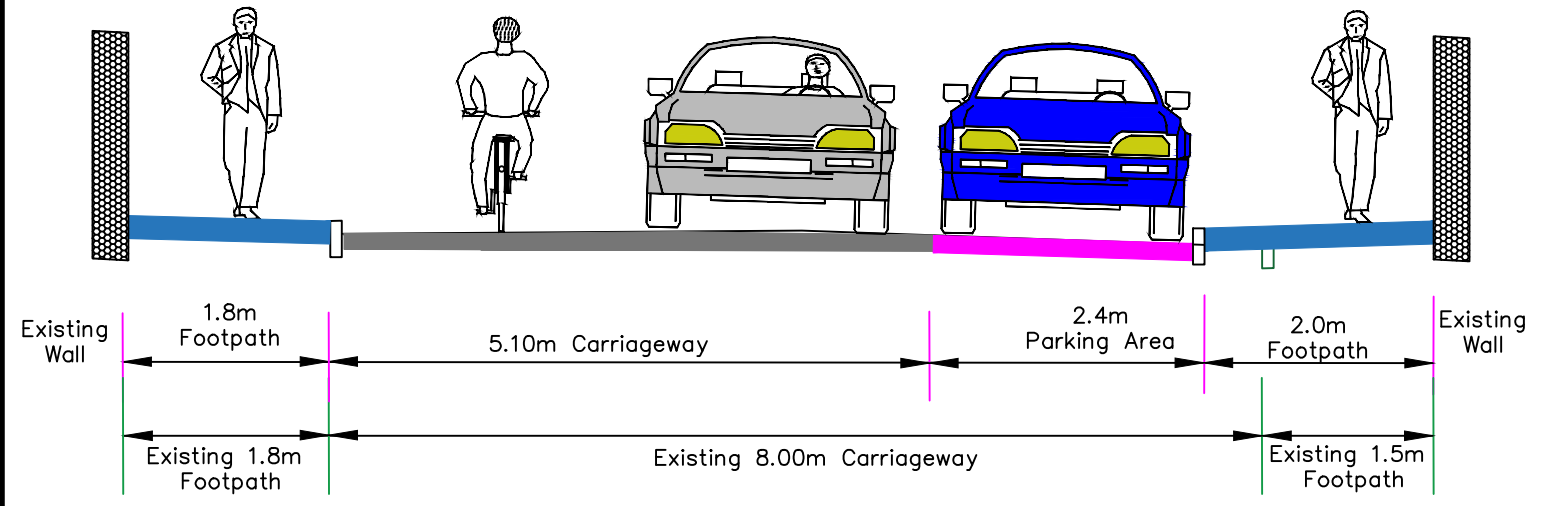
Designed: JD	Drawn: JD	Checked: BL
Scale: 1:500 @ A1	Date: April 2021	

Job No. 18078 RD	Drawing No. MRD-LA-P06	Revision.
---------------------	---------------------------	-----------


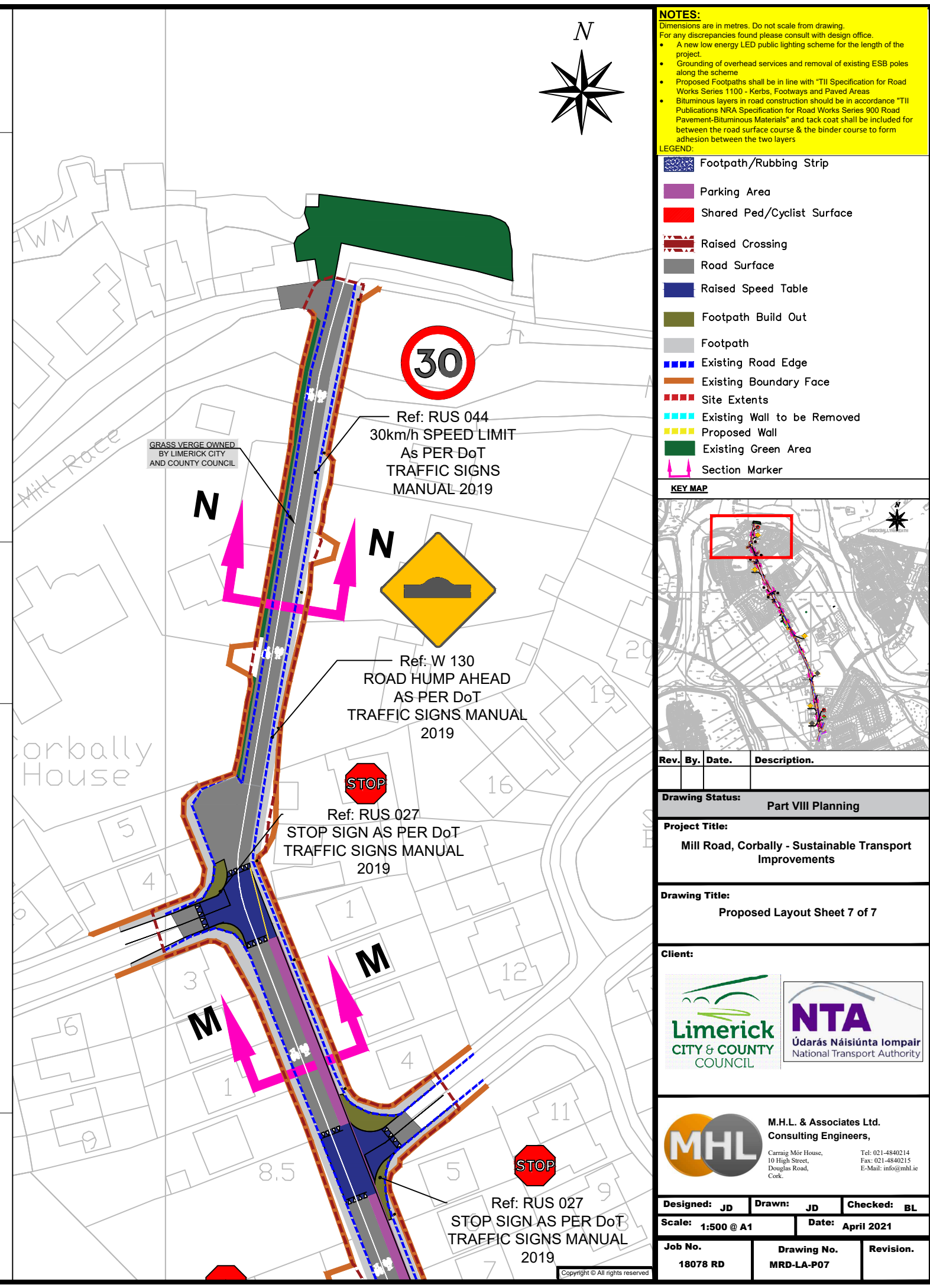




Proposed Section N-N



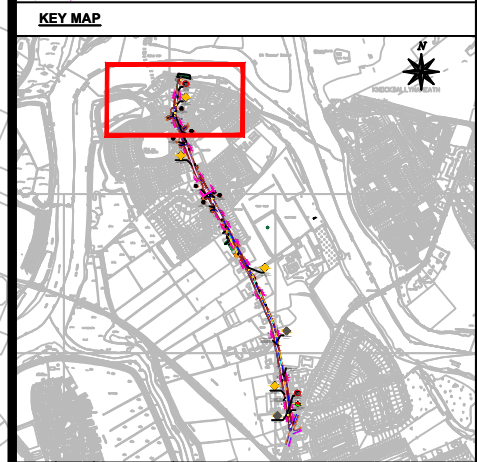
Proposed Section M-M



**NOTES:**  
Dimensions are in metres. Do not scale from drawing.  
For any discrepancies found please consult with design office.

- A new low energy LED public lighting scheme for the length of the project.
- Grounding of overhead services and removal of existing ESB poles along the scheme.
- Proposed Footpaths shall be in line with "TII Specification for Road Works Series 1100 - Kerbs, Footways and Paved Areas"
- Bituminous layers in road construction should be in accordance "TII Publications NRA Specification for Road Works Series 900 Road Pavement-Bituminous Materials" and tack coat shall be included for adhesion between the two layers

- LEGEND:**
- Footpath/Rubbing Strip
  - Parking Area
  - Shared Ped/Cyclist Surface
  - Raised Crossing
  - Road Surface
  - Raised Speed Table
  - Footpath Build Out
  - Footpath
  - Existing Road Edge
  - Existing Boundary Face
  - Site Extents
  - Existing Wall to be Removed
  - Proposed Wall
  - Existing Green Area
  - Section Marker



Rev.	By.	Date.	Description.

**Drawing Status:** Part VIII Planning

**Project Title:**  
Mill Road, Corbally - Sustainable Transport Improvements

**Drawing Title:**  
Proposed Layout Sheet 7 of 7



**M.H.L. & Associates Ltd.**  
Consulting Engineers,  
Carriga Mór House,  
10 High Street,  
Douglas Road,  
Cork.  
Tel: 021-4840214  
Fax: 021-4840215  
E-Mail: info@mhl.ie

**Designed:** JD **Drawn:** JD **Checked:** BL

**Scale:** 1:500 @ A1 **Date:** April 2021

**Job No.** 18078 RD **Drawing No.** MRD-LA-P07 **Revision.**

Copyright © All rights reserved