















LEGEND

-  Agriculture
-  Existing Residential
-  Residential Development Area - Phase 1
-  Residential Development Area - Phase 2
-  Residential Development Area - Phase 3
-  Residential - Serviced Sites
-  Education & Community Facilities
-  Open Space & Recreation
-  Village Centre
-  Enterprise & Employment
-  Utilities
-  Special Control Area
-  Site of possible future Park & Ride Facility
-  LAP Boundary

