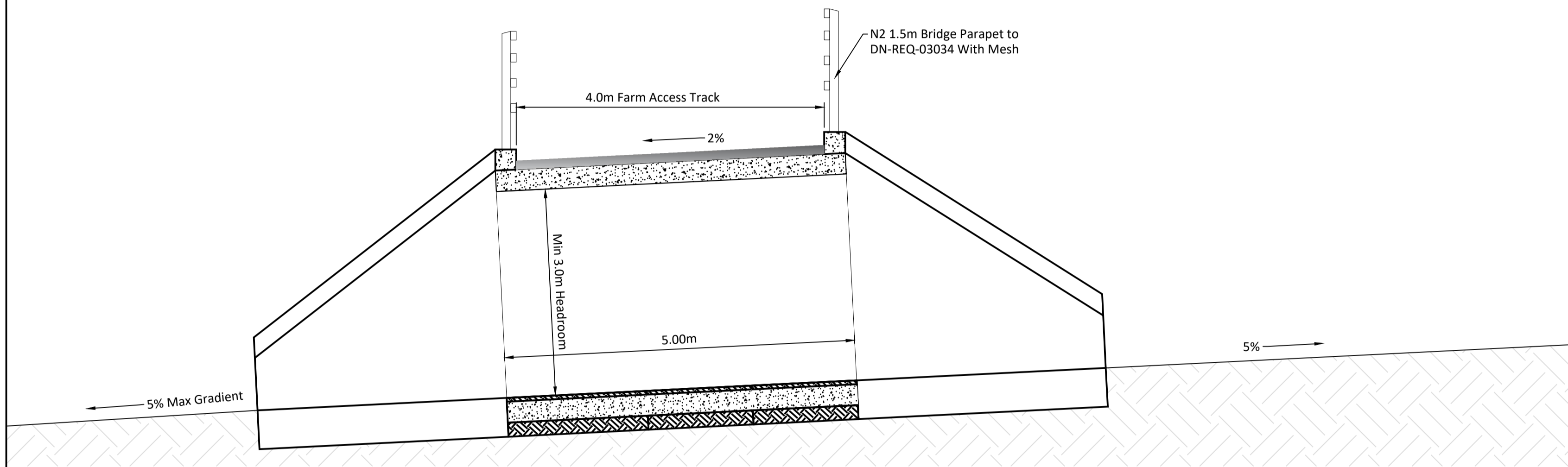
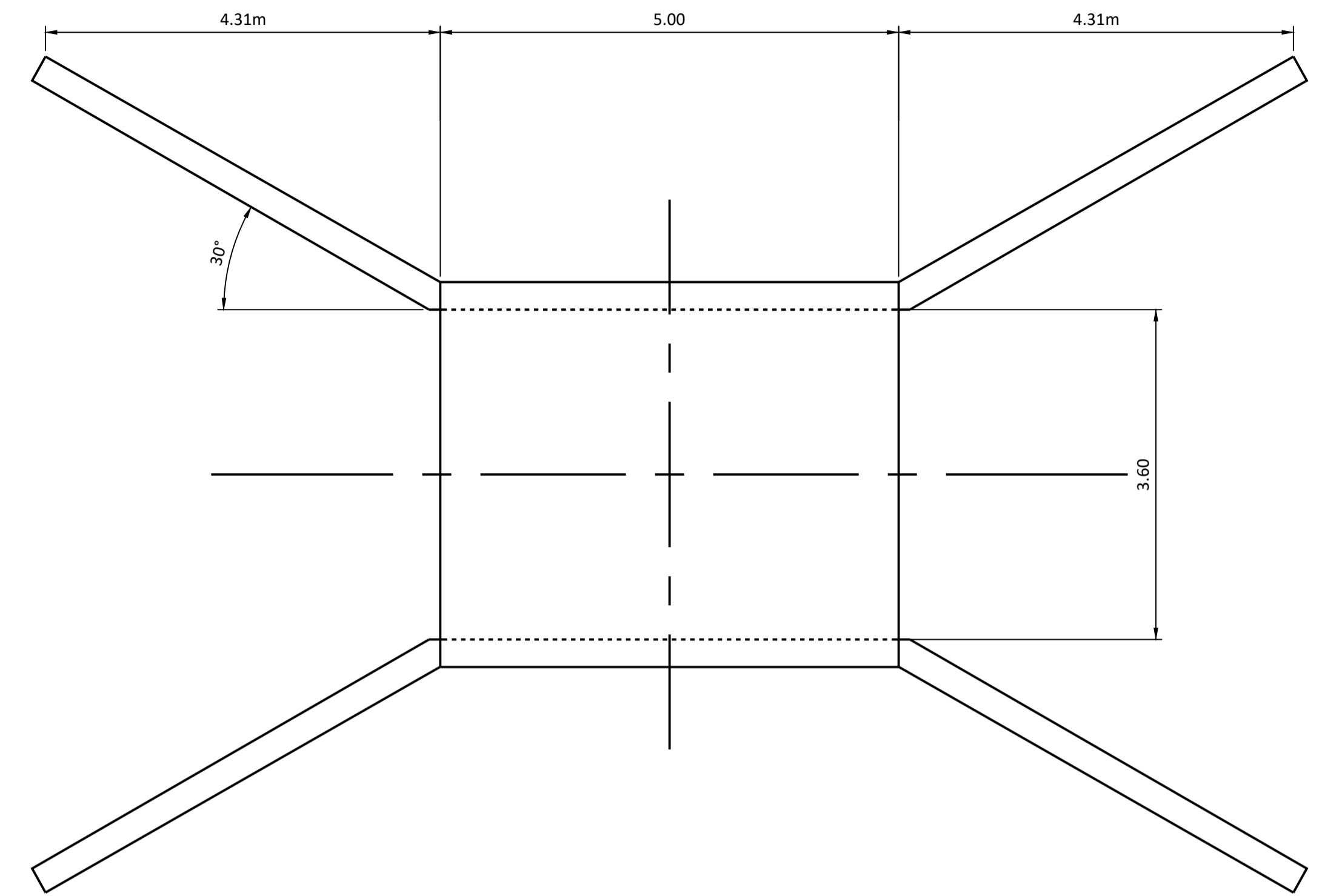


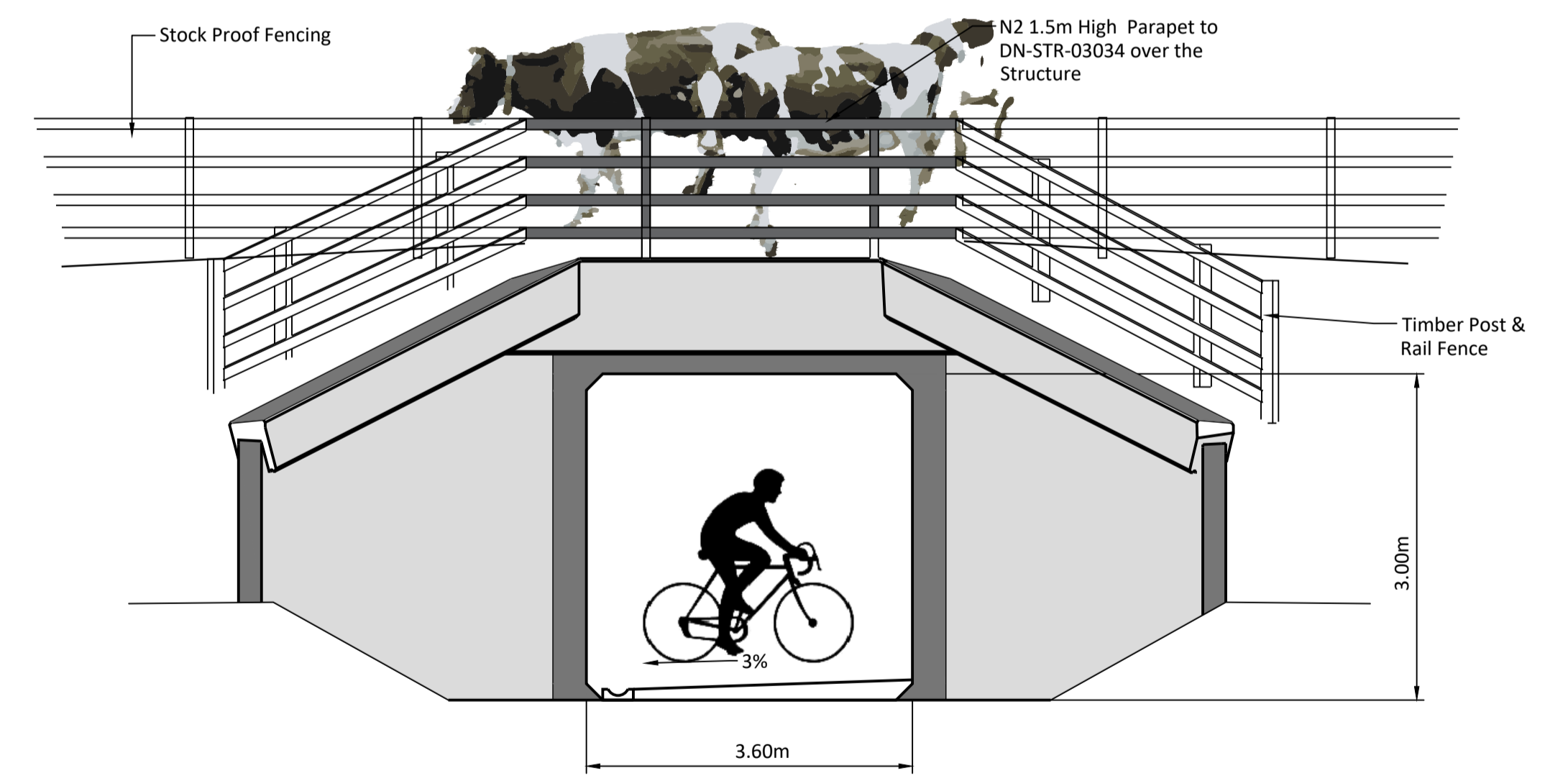
ISOMETRIC VIEW
Scale 1:100



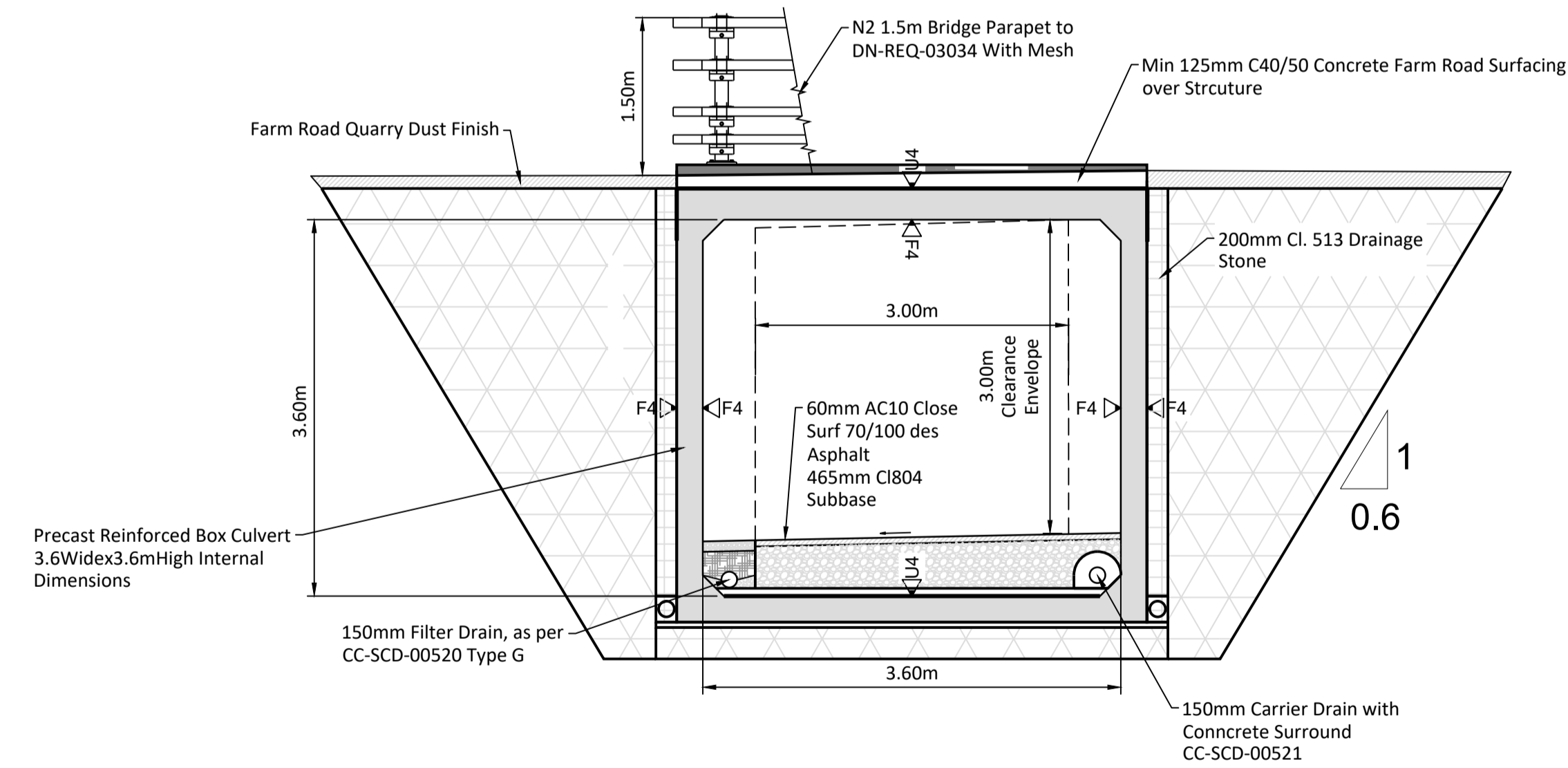
LONGTIDINAL SECTION
Scale 1:50



PLAN
Scale 1:50



ELEVATION
Scale 1:50



CROSS SECTION
Scale 1:50

If Applicable : Ordnance Survey Ireland Licence No. EN 0001220 © Ordnance Survey Ireland and Government of Ireland



No part of this document may be reproduced or transmitted in any form or stored in any retrieval system of any nature without the written permission of Fehily Timoney & Company as copyright holder except as agreed for use on the project for which the document was originally issued. Do not scale. Use figured dimensions only. If in doubt - Ask!

Rev.	Description	App By	Date
A	ISSUE FOR PLANNING APPLICATION	BB	14.10.20
B	ISSUE FOR PLANNING APPLICATION ST08	BB	15.02.22

PROJECT	CLIENT			
IMPROVEMENT WORKS TO THE LIMERICK GREENWAY	LIMERICK CITY & COUNTY COUNCIL			
SHEET CATTLE OVERPASS ELEVATIONS AND SECTIONS	Date	14.10.20	Project number	P2152
	Drawn by	SK	Drawing Number	P2152-ST00-SD03
	Checked by	TL	Scale (@ A1-)	As Shown
			Rev	B

O:\ACAD\2019\P2152\2152-ST00-SD03

Wednesday 16 February 2022