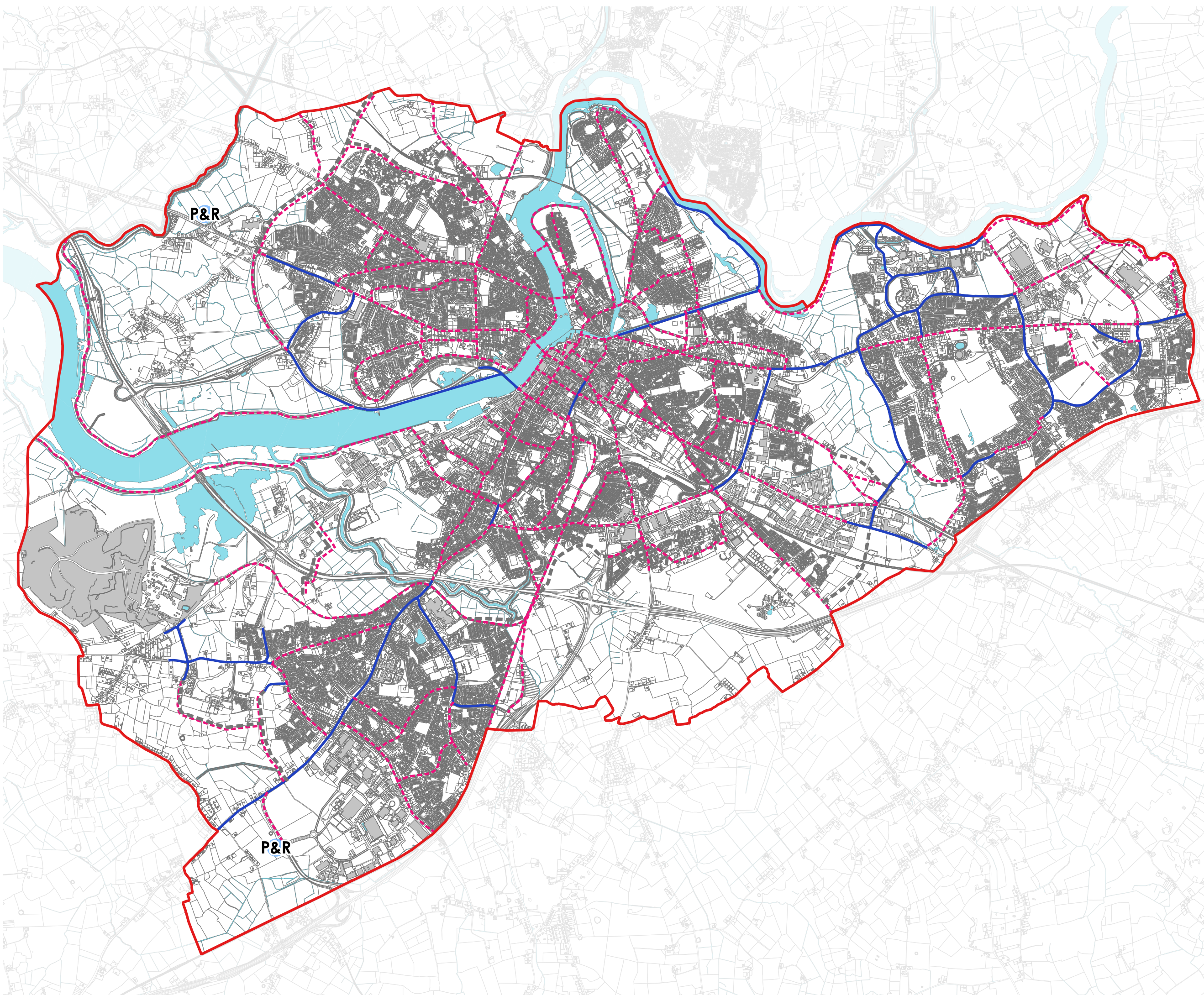









**Draft Limerick
Development Plan
2022 -2028**

**Transport Map
Material Alterations**



LEGEND

-  Existing Cycleways/
Walkways
-  Indicative Cycle way/
Walkways
-  Indicative Link Roads
-  City & Environs Boundary
-  LNR Indicative Link
Corridor
-  Indicative Park &
Ride Locations
-  Indicative Link

DATE: March '22 Draw. No.: CDP-V2-03
OSI LICENCE No.: © Ordnance Survey Ireland. All rights reserved.
Licence No. 2017/09/CDMA/Limerick City & County Council