
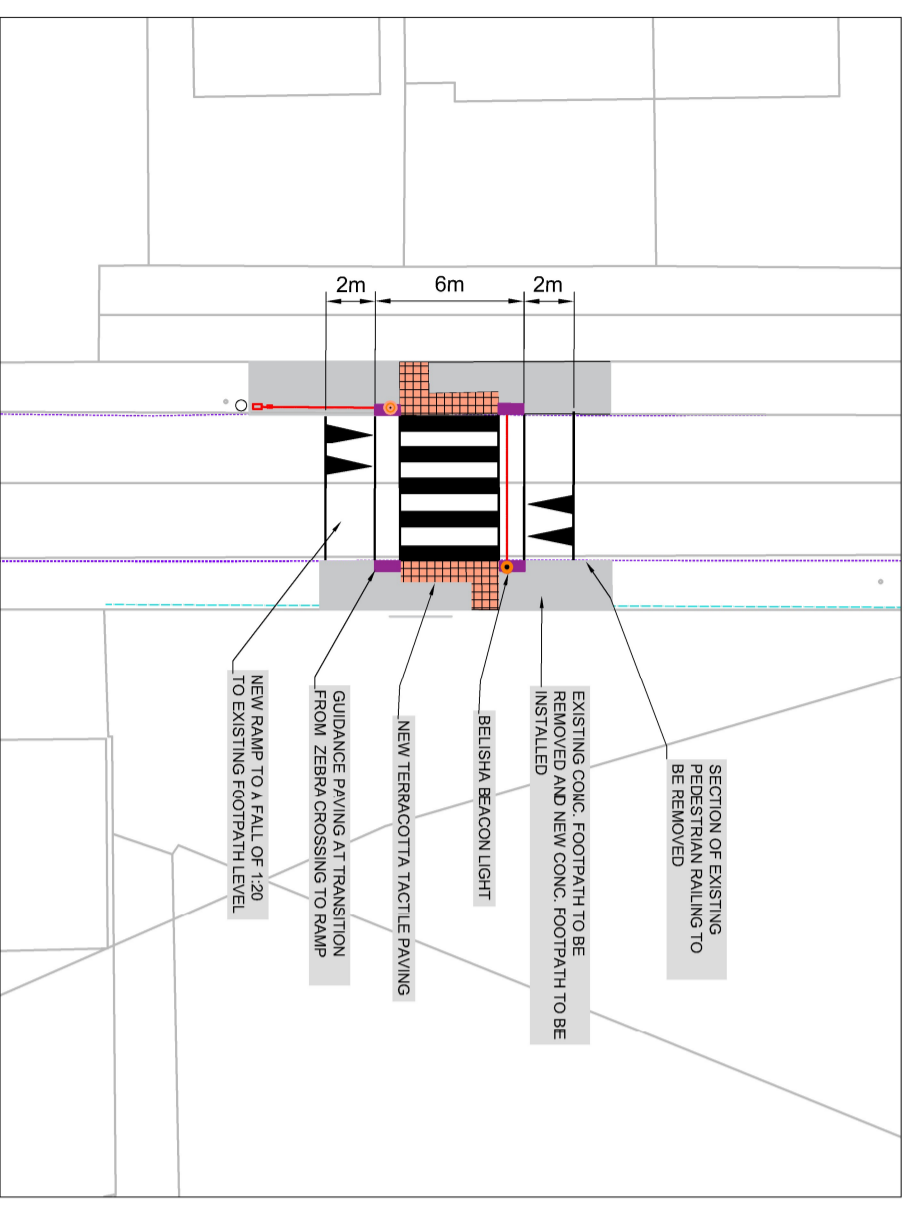
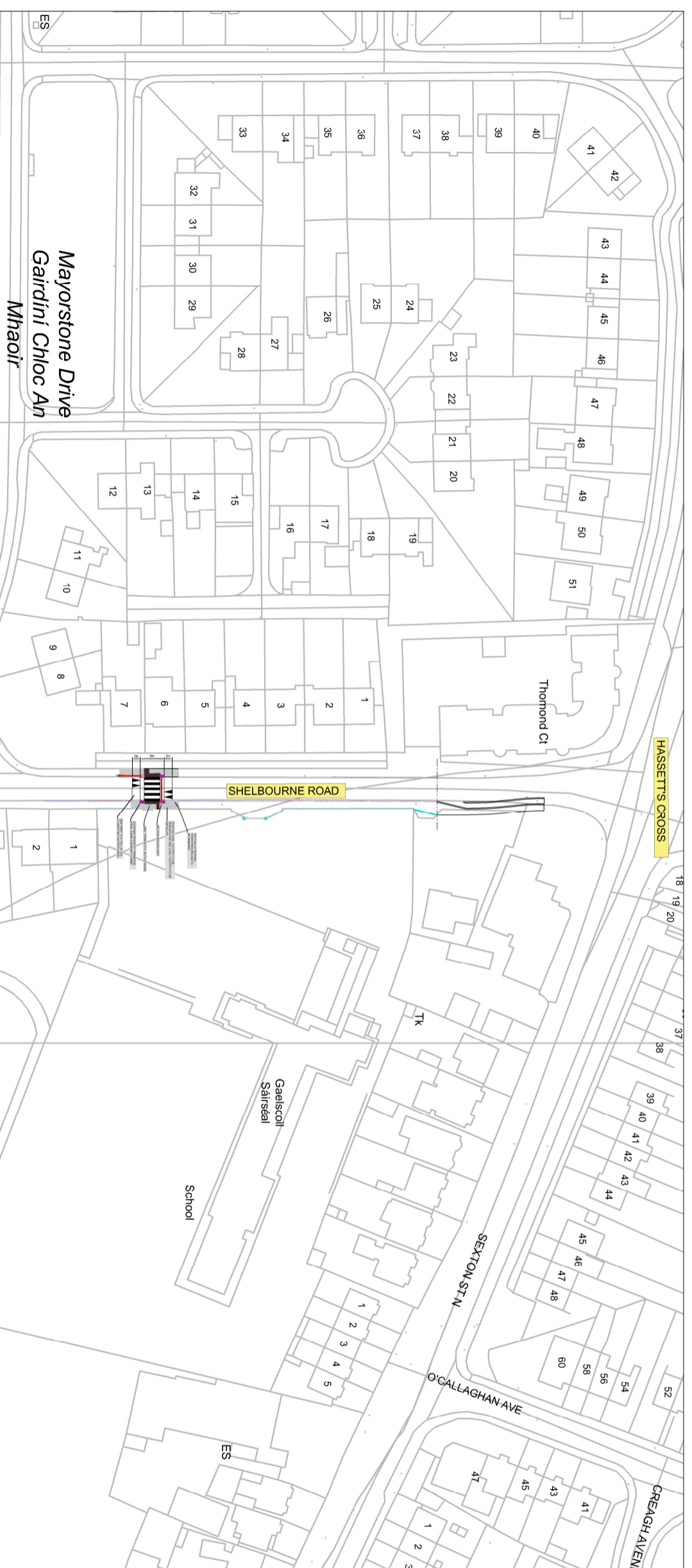


COPYRIGHT
 The design and details shown on this drawing are applicable to their project only and may not be reproduced in whole or in part or be used for any other project without the written consent of the Architect.
 Limerick City and County Council with whom copyright resides.

DO NOT SCALE from this drawing. Use figure dimensions.
 Check all dimensions to be related to the ARCHITECT of works. Any discrepancies to be related to the ARCHITECT.



©Ordnance Survey Ireland/Govt. of Ireland
 2021/OSI_NMA_141
 OSI TILES:
 4682-16
 4682-17

REVISIONS

| DATE | REV / BY / CHECKED | DESCRIPTION |
|------------|--------------------|--|
| 09/06/2022 | B. PAK / CG | Raised crossing table with increased to 6m |
| 16/07/2022 | A. PAK / CG | Positioning of Pedestrian Crossing altered |

FILE PATH: \\Fs1\Information\Projects\Transport\22-022-LCCC-CR-S2-001\Drawings\22-022-LCCC-CR-S2-001.dwg

Limerick City and County Council
 Active Travel - Transport & Infrastructure
 Barrow House,
 Michael St, Limerick

PROJECT
 Safe Routes to School - Gaeliscoll Saiséal

STAGE
 Section 38

DRAWING TITLE
 Proposed Pedestrian Crossing on Shelbourne Road

| | | | |
|-------------|-----------------------|-----------|------------|
| DRWNR: | C.G. | DATE: | 26-05-2022 |
| CHECKED: | A.F. | JOB NO: | 22-002 |
| SCALE AT: | 1:250 | STATUS: | S2 |
| DRAWING NO: | 22-022-LCCC-CR-S2-001 | REVISION: | B |