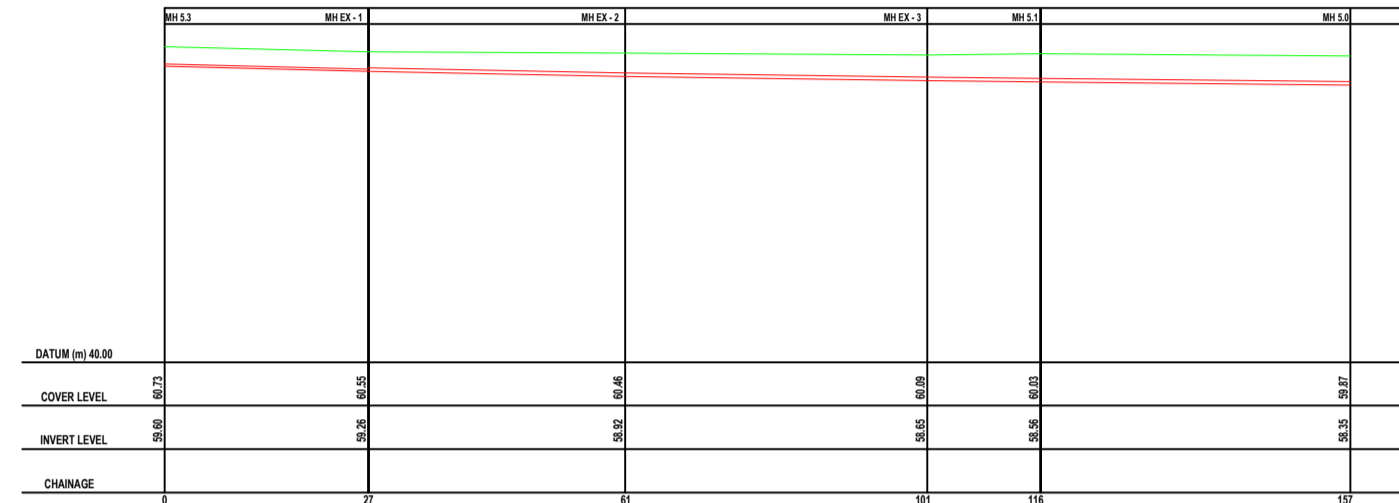
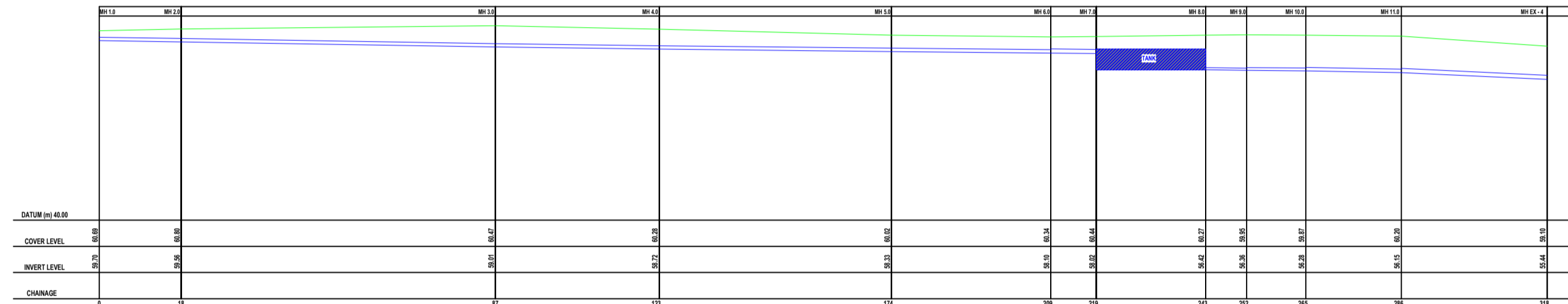


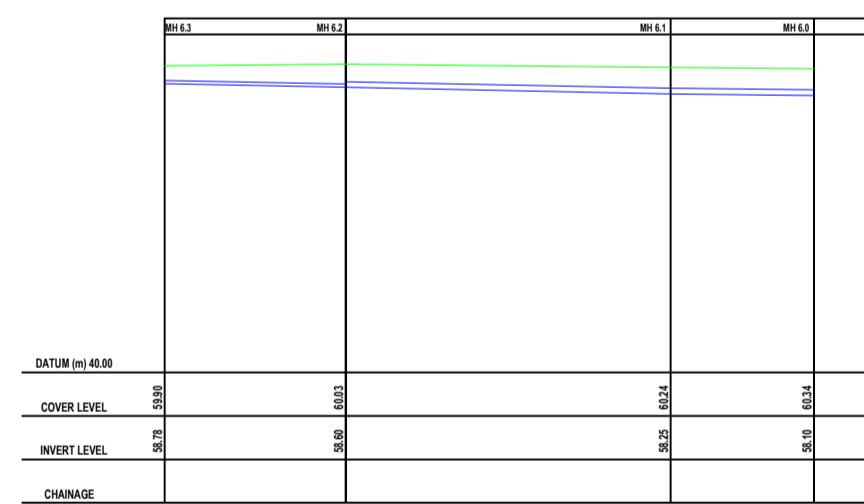
Longitudinal Section Foul Manhole 1.0 to EX - 5  
Scale 1/1000 Horizontal, 1/500 Vertical



Longitudinal Section Foul Manhole 5.3 to 5.0  
Scale 1/1000 Horizontal, 1/500 Vertical



Longitudinal Section Storm Manhole 1.0 to EX-4  
Scale 1/1000 Horizontal, 1/500 Vertical



Longitudinal Section Storm Manhole 6.3 to 6.0  
Scale 1/1000 Horizontal, 1/500 Vertical

**COPYRIGHT:**  
The design and details shown on this drawing are applicable to their project only and may not be reproduced in whole or in part or be used for any other project or purpose without the written permission of Limerick City and County Council with whom copyright resides.  
**DO NOT SCALE** from this drawing. Use figured dimensions. Contractor to check all dimensions on site prior to commencement of works. Any discrepancies are to be referred to the ARCHITECT.

**Notes**  
Building set out and dimensions as per architects drawings  
Proposed levels are top of finished surfaces

**REVISIONS**

NO.	DATE	REV. BY	CHKD	DESCRIPTION

DATE REV. BY CHKD DESCRIPTION

**LIMERICK CITY & COUNTY COUNCIL**  
LA HOUSING CONSTRUCTION & MAINTENANCE  
MERCHANTS QUAY  
LIMERICK  
t: +353 61 556000  
e: customerservices@limerick.ie

PROJECT:  
31 No. HOUSING UNITS AT SCYAMORE  
CRESCENT, NEWCASTLE WEST,  
CO.LIMERICK  
STAGE:  
**PART 8**

DRAWING TITLE:  
**PROPOSED FOUL & STORM LONG SECTIONS**

DATE: 05/09/22	DRAWING NO:
SCALE: 1:500	<b>19119 - 4010</b>
DRAWN: AD	SHEET SIZE:
CHECKED: -	<b>A1</b>
JOB NO: 19119	REVISION:
	<b>A</b>