

Description:  
 Digital Landscape Model (DLM)

Publisher / Source:  
 Ordnance Survey Ireland (OSi)

Data Source / Reference:  
 PRIME2

File Format:  
 Autodesk AutoCAD (DWG\_R2013)

File Name:  
 v\_50281818\_1.dwg

Clip Extent / Area of Interest (AOI):  
 LLX,LLY= 533867.6681,650184.656  
 LRX,LRX= 534199.6681,650184.656  
 ULX,ULY= 533867.6681,650430.656  
 URX,URY= 534199.6681,650430.656

Projection / Spatial Reference:  
 Projection= IRENET95\_Irish\_Transverse\_Mercator

Centre Point Coordinates:  
 X,Y= 534033.6681,650307.656

Reference Index:  
 Map Series | Map Sheets  
 1:2,500 | 4860-A  
 1:2,500 | 4860-B

Data Extraction Date:  
 Date= 25-Jul-2022

Source Data Release:  
 DCMLS Release V1.154.113

Product Version:  
 Version= 1.4

License / Copyright:  
 Ordnance Survey Ireland 'Terms of Use' apply.  
 Please visit 'www.osi.ie/about/terms-conditions'.

© Ordnance Survey Ireland, 2022

Compiled and published by Ordnance Survey Ireland, Phoenix Park, Dublin 8, Ireland.

Unauthorised reproduction infringes Ordnance Survey Ireland and Government of Ireland copyright.

All rights reserved. No part of this publication may be copied, reproduced or transmitted in any form or by any means without the prior written permission of the copyright owners.

The representation on this map of a road, track or footpath is not evidence of the existence of a right of way.

Ordnance Survey maps never show legal property boundaries, nor do they show ownership of physical features.

© Suirbhéireacht Ordanáis Éireann, 2022

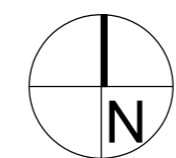
Anna thiomsú agus arna fhoilsiú ag Suirbhéireacht Ordanáis Éireann, Páirc an Fhionnuisce, Baile Átha Cliath 8, Éire.



Sáraíonn atáirgeadh neamhúdaraithe cóipeacht Shuirbhéireacht Ordanáis Éireann agus Rialtas na hÉireann.

Gach cead ar cosnamh. Ní ceadmhach aon chuid den fhoilseachán seo a chóipeáil, a atáirgeadh nó a tharchur in aon foirm ná ar aon bhealach gan cead i scríbhinn roimh ré ó úinéirí an chóipeáil.

Ní hionann bóthar, bealach nó cosán a bheith ar an léarscáil seo agus fianaise ar chead síl.

Ní thaispeánann léarscáil de chuid Ordanáis Shuirbhéireacht na hÉireann teorann phointí dleathúil de mhaoin riamh, ná úinéireacht de ghnéithe fisiciúla.



-  Site Location
-  Site Notice

CYAL50238950  
 © Ordnance Survey Ireland/Government of Ireland.

Legal Owner:  
**hugh kelly architects**

Third Floor, 46 O'Connell Street, Limerick, Ireland, V94 8D88 Tel: +353 (0)61 275943 / 276789 Email: info@hughkellyarchitects.ie

Client: Limerick City & County Council

Project: WEST SQUARE PARKLET, ASKEATON

Title: SITE LOCATION PLAN

Document Type: GA Purpose: PLANNING

Created By: HK Checked By: Approved By: Scale: 1:1000 @ A3

Project No.	Originator	Volume	Level	File Type	Discipline	Number	Date of Issue	Subsidiary	Revision
20-12	HKA	ZZ	00	DR	A	1001	OCT 2022	S0	P01.01

© COPYRIGHT This drawing or design may not be reproduced without permission