



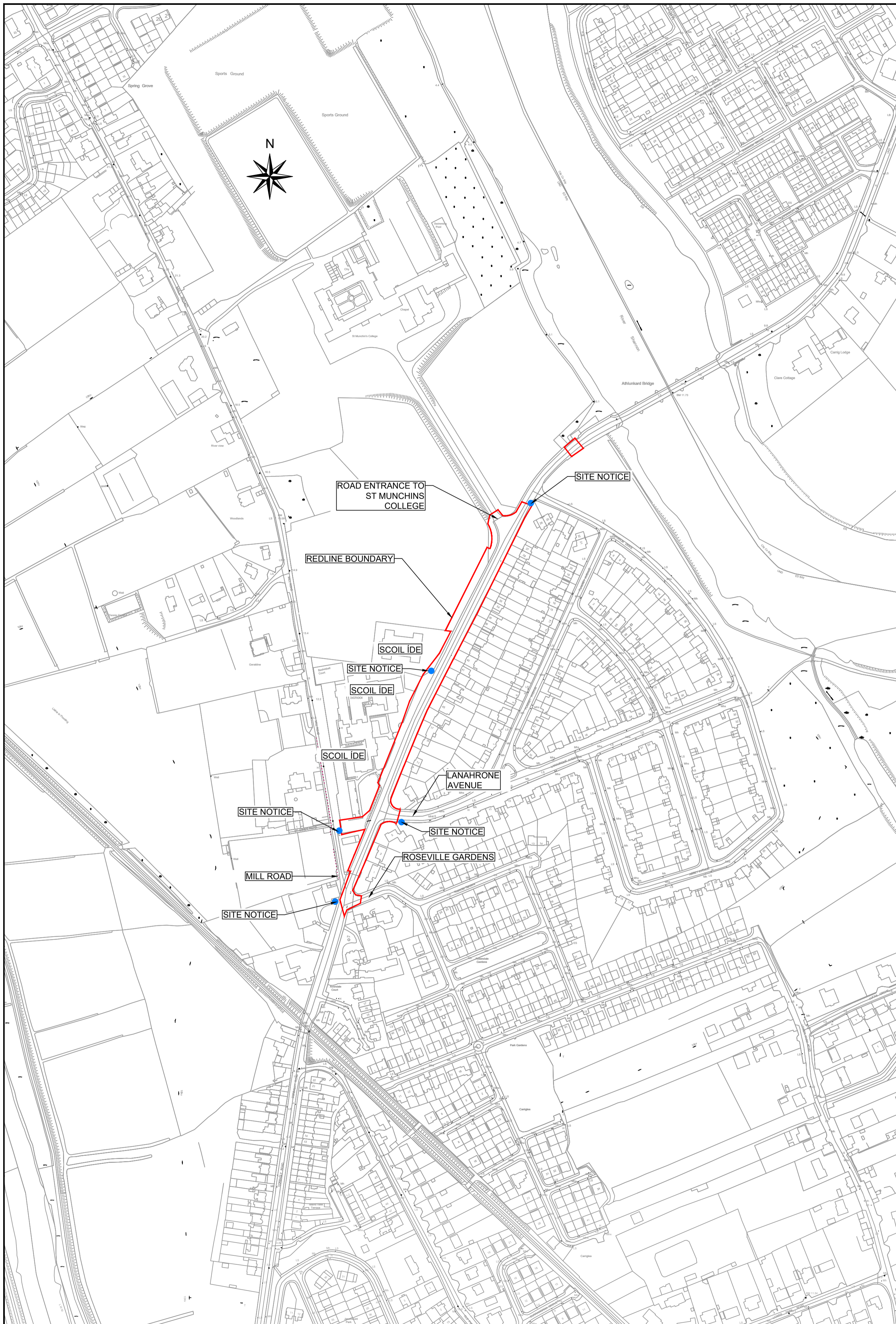
CORBALLY ACTIVE TRAVEL SCHEME

Part 8 Planning Drawings Corbally Road

May 2023

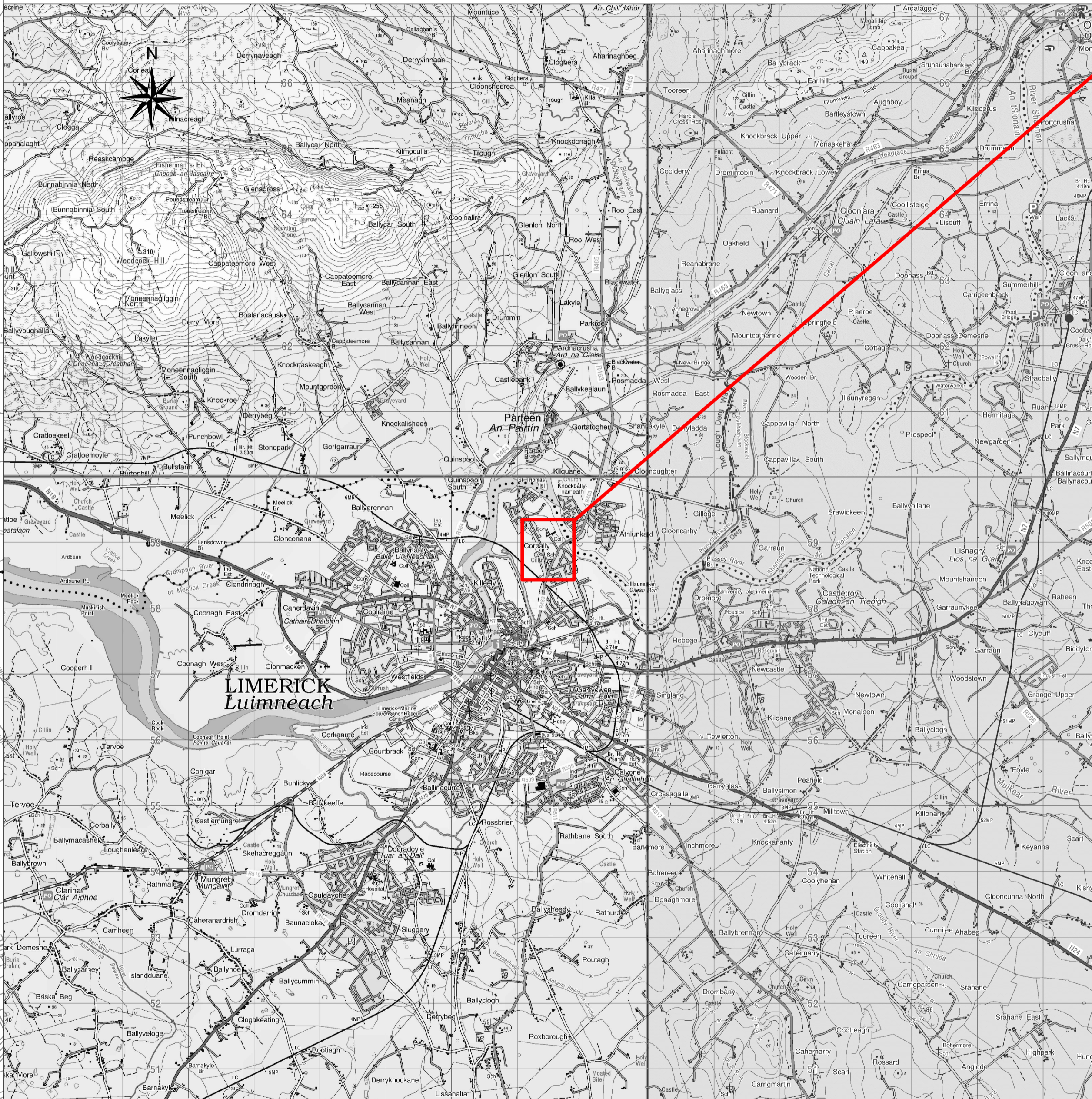
Drawing Index

Drawing No.	Drawing Title
2577-RHA-XX-DR-C-SL0001	Site Location Map
2577-RHA-XX-DR-C-PD0001	Part 8 Planning Drawing 1 of 4
2577-RHA-XX-DR-C-PD0002	Part 8 Planning Drawing 2 of 4
2577-RHA-XX-DR-C-PD0003	Part 8 Planning Drawing 3 of 4
2577-RHA-XX-DR-C-PD0004	Part 8 Planning Drawing 4 of 4



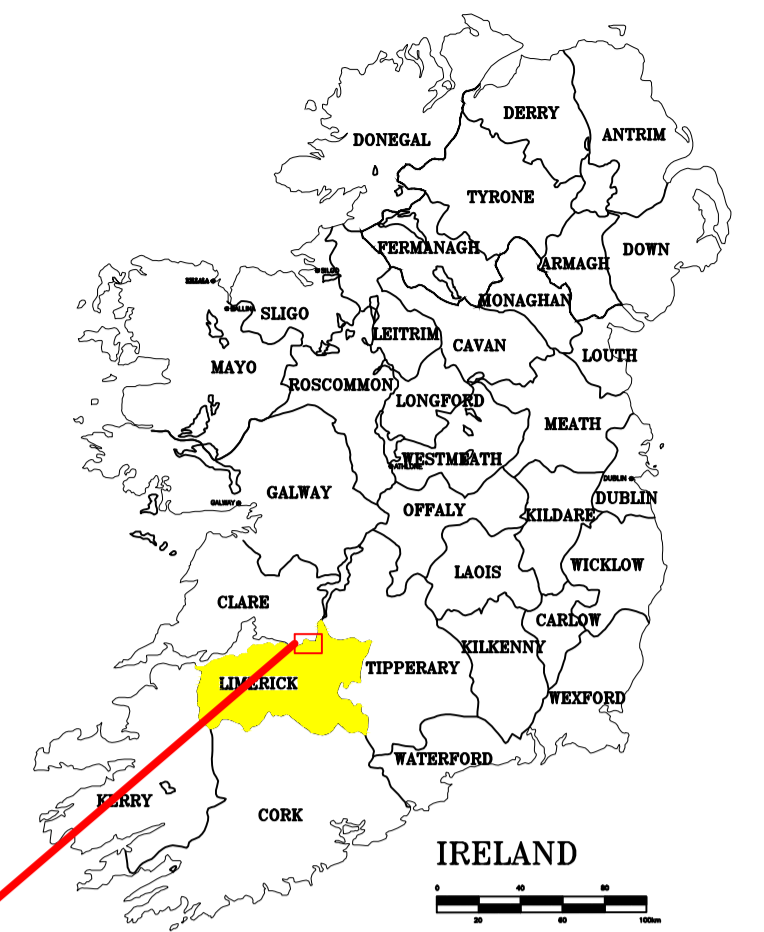
Site Location Plan

Scale 1:2500



Location Plan

Scale 1:50,000



REV	DATE	DRN	DESCRIPTION	CHK	APD
REVISIONS					

Copyright Ryan Hanley
This drawing must not be reproduced in any form without the prior written consent of Ryan Hanley Consulting Engineers

DRAWING STATUS				
<input type="checkbox"/> PRELIMINARY	<input checked="" type="checkbox"/> CONTRACT	<input type="checkbox"/> TENDER	<input type="checkbox"/> CONSTRUCTION	
<input type="checkbox"/> FOR APPROVAL	<input type="checkbox"/> FOR YOUR INFORMATION	<input type="checkbox"/> AS CONSTRUCTED	<input type="checkbox"/> DRAFT	

RYAN HANLEY
CONSULTING ENGINEERS

1 Galway Business Park,
Dangan, Galway,
H91A3EF (Head Office).
Tel: (091) 587116
Email: info@ryanhaley.ie
Web: www.ryanhaley.ie

DUBLIN - GALWAY - CASTLEBAR - CORK

CLIENT

PROJECT
Corbally Active Travel Scheme

TITLE
**Part 8 Planning Drawings
Corbally Road
Site Location Plan**

Sheet 1 of 1

SCALE @ A1	DATE	DRAWN	CHECKED	APPROVED
1:2500	MAY 2023	KB	BL	PS
JOB No.	CAD FILE PATH	DRAWING No.	REV.	
2577	04/00/01	SL0001	A	

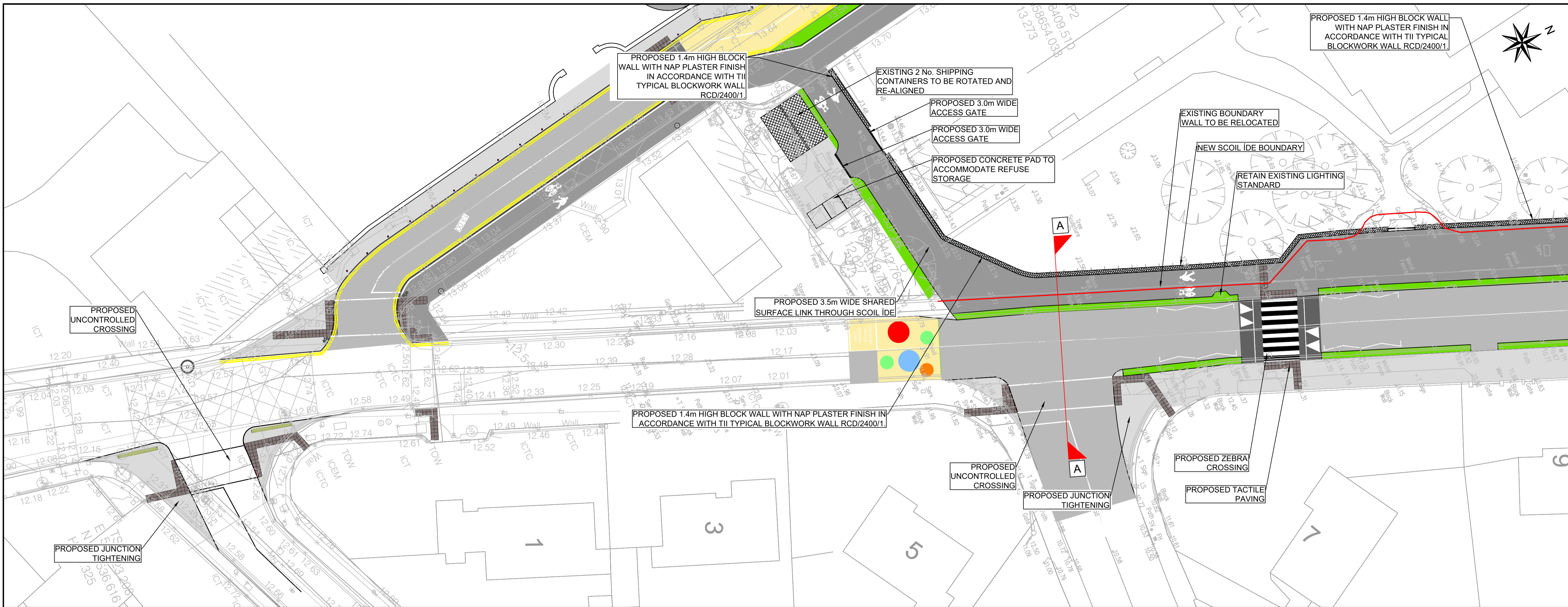
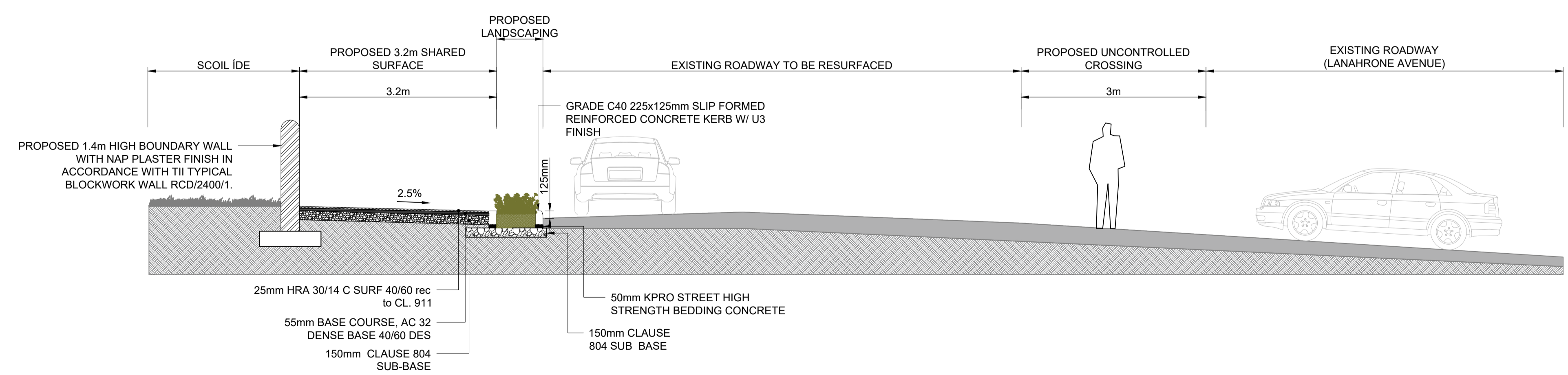


PLATE NO. 001



- Notes**
- Levels are in metres O.D. and refer to Malin Head Datum.
 - Dimensions are in millimetres unless otherwise stated.
 - Figured dimensions only to be used. If in doubt check with the Engineer in advance of construction.
 - For Existing Electrical and Telecom Services contact the relevant utility provider.
 - Existing Services are based on record drawings and should not be deemed to be inclusive of all.
 - Services should be located on site by the Contractor prior to commencement of excavation.
 - The Contractor shall consult with utility companies and carry out investigative works to locate all services prior to all excavations.
 - Where parking spaces are not provided, Parking Restrictions-Double Yellow Line (RRM 008) shall be used along the length of the Road.
 - Public lighting to comply with LCCC Public Lighting Specification.
 - All road markings shall be in accordance with The Department of Transport Traffic Signs Manual (TSM), Chapter 7 and be agreed with LCCC Roads Department at detailed design stage.
 - All signage shall be in accordance with Department of Transport Traffic Signs Manual (TSM) and shall be agreed with LCCC Roads Department at detailed design stage.

- Legend**
- Proposed Shared Surface
 - Proposed Low Level Planting
 - Proposed Concrete Footpath/Ramp
 - Proposed Anti Skid Surfacing
 - Existing Road to be Resurfaced
 - Tree
 - Lamp Post
 - Tactile Paving
 - Shergan School Zone Pencil Bollard
 - Slip Formed Kerb
 - Proposed Block and Stone Wall

© Ordnance Survey Ireland. All Rights Reserved.
Licence No. 2019/09/CCMA/Limerick City & County Council

REV	DATE	DRN	DESCRIPTION	CHK	APD
REVISIONS					

Copyright Ryan Hanley
This drawing must not be reproduced in any form without the prior written consent of Ryan Hanley Consulting Engineers

- DRAWING STATUS**
- PRELIMINARY
 CONTRACT
 TENDER
 CONSTRUCTION
 FOR APPROVAL
 FOR YOUR INFORMATION
 AS CONSTRUCTED
 DRAFT

RYAN HANLEY
CONSULTING ENGINEERS

1 Galway Business Park,
Dangan, Galway,
H91A3EF (Head Office).
Tel: (091) 587116
Email: info@ryanhaley.ie
Web: www.ryanhaley.ie

DUBLIN - GALWAY - CASTLEBAR - CORK

CLIENT

PROJECT

Corbally Active Travel Scheme

TITLE

**Part 8 Planning Drawings
Corbally Road**

Sheet 1 of 4

SCALE @ A1	DATE	DRAWN	CHECKED	APPROVED
1:250	MAY 2023	KB	BL	PS
JOB No.	CAD FILE PATH	DRAWING No.	REV.	
2577	04/DD/01	PD0001	A	

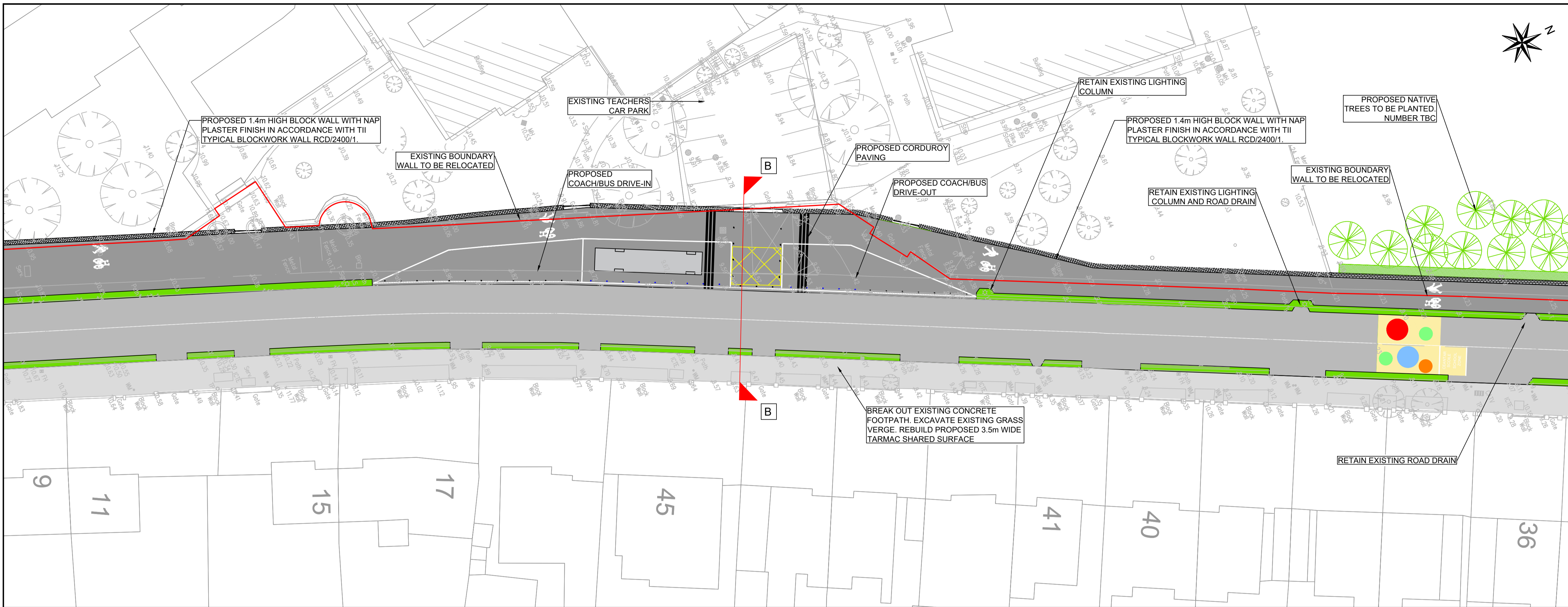
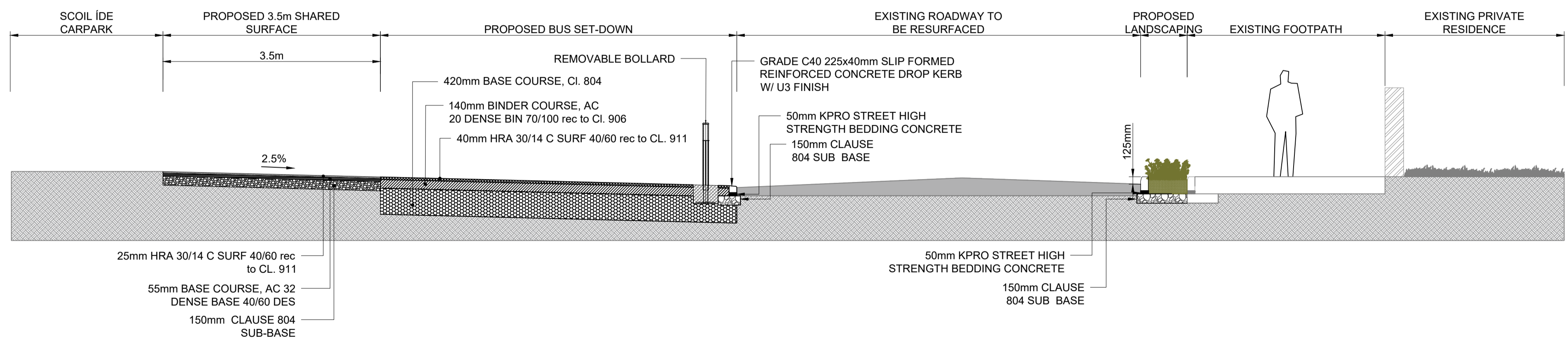


PLATE NO. 002



- Notes**
1. Levels are in metres O.D. and refer to Malin Head Datum.
 2. Dimensions are in millimetres unless otherwise stated.
 3. Figured dimensions only to be used. If in doubt check with the Engineer in advance of construction.
 4. For Existing Electrical and Telecom Services contact the relevant utility provider.
 5. Existing Services are based on record drawings and should not be deemed to be inclusive of all.
 6. Services should be located on site by the Contractor prior to commencement of excavation.
 7. The Contractor shall consult with utility works to locate all services prior to all excavations.
 8. Where parking spaces are not provided, Parking Restrictions-Double Yellow Line(RRM 008) shall be used along the length of the Road.
 9. Public lighting to comply with LCCC Public Lighting Specification.
 10. All road markings shall be in accordance with The Department of Transport Traffic Signs Manual (TSM), Chapter 7 and be agreed with LCCC Roads Department at detailed design stage.
 11. All signage shall be in accordance with Department of Transport Traffic Signs Manual (TMS) and shall be agreed with LCCC Roads Department at detailed design stage.

- Legend**
- Proposed Shared Surface
 - Proposed Low Level Planting
 - Proposed Concrete Footpath/Ramp
 - Proposed Anti Skid Surfacing
 - Existing Road to be Resurfaced
 - Tree
 - Lamp Post
 - Tactile Paving
 - Shergan School Zone Pencil Bollard
 - Slip Formed Kerb
 - Proposed Block and Stone Wall

© Ordnance Survey Ireland. All Rights Reserved.
Licence No. 2019/09/CCMA/Limerick City & County Council

REV	DATE	DRN	DESCRIPTION	CHK	APD
REVISIONS					

Copyright Ryan Hanley
This drawing must not be reproduced in any form without the prior written consent of Ryan Hanley Consulting Engineers

- DRAWING STATUS**
- PRELIMINARY
 - CONTRACT
 - TENDER
 - CONSTRUCTION
 - FOR APPROVAL
 - FOR YOUR INFORMATION
 - AS CONSTRUCTED
 - DRAFT

RYAN HANLEY
CONSULTING ENGINEERS
1 Galway Business Park,
Dangan, Galway,
H91A3EF (Head Office).
Tel: (091) 587116
Email: info@ryanhanelly.ie
Web: www.ryanhanelly.ie
DUBLIN - GALWAY - CASTLEBAR - CORK

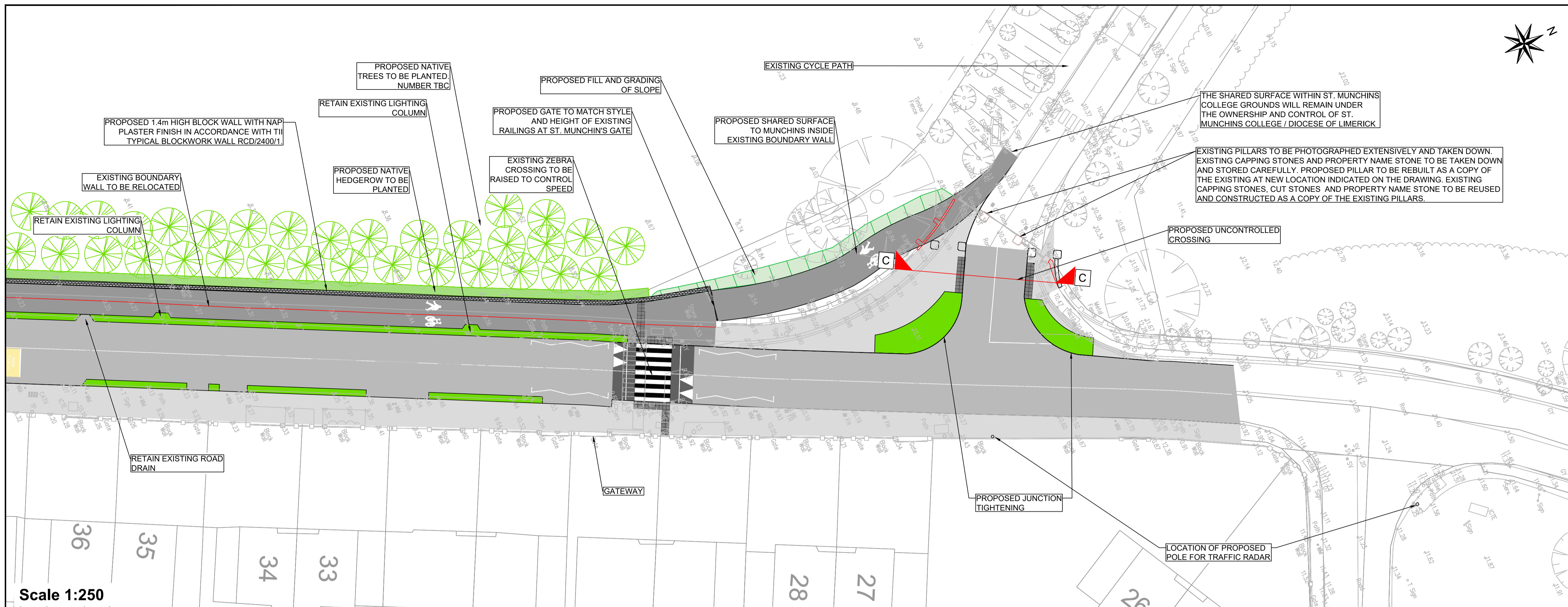
CLIENT

PROJECT
Corbally Active Travel Scheme

TITLE
**Part 8 Planning Drawings
Corbally Road**

Sheet 2 of 4

SCALE @ A1	DATE	DRAWN	CHECKED	APPROVED
1:250	MAY 2023	KB	BL	PS
JOB No.	CAD FILE PATH	DRAWING No.	REV.	
2577	04/00/01	PD0002	A	



- Notes**
1. Levels are in metres O.D. and refer to Malin Head Datum.
 2. Dimensions are in millimetres unless otherwise stated.
 3. Figured dimensions only to be used. If in doubt check with the Engineer in advance of construction.
 4. For Existing Electrical and Telecom Services contact the relevant utility provider.
 5. Existing Services are based on record drawings and should not be deemed to be inclusive of all.
 6. Services should be located on site by the Contractor prior to commencement of excavation.
 7. The Contractor shall consult with utility companies and carry out investigative works to locate all services prior to all excavations.
 8. Where parking spaces are not provided, Parking Restrictions-Double Yellow Line(RRM 005) shall be used along the length of the Road.
 9. Public lighting to comply with LCCC Public Lighting Specification.
 10. All road markings shall be in accordance with The Department of Transport Traffic Signs Manual (TSM), Chapter 7 and be agreed with LCCC Roads Department at detailed design stage.
 11. All signage shall be in accordance with Department of Transport Traffic Signs Manual (TMS) and shall be agreed with LCCC Roads Department at detailed design stage.

- Legend**
- Proposed Shared Surface
 - Proposed Low Level Planting
 - Proposed Concrete Footpath/Ramp
 - Proposed Anti Skid Surfacing
 - Existing Road to be Resurfaced
 - Tree
 - Lamp Post
 - Tactile Paving
 - Shergan School Zone Pencil Bollard
 - Slip Formed Kerb
 - Proposed Block and Stone Wall

Scale 1:250

PLATE NO. 003

© Ordnance Survey Ireland. All Rights Reserved.
Licence No. 2019/09/CCMA/Limerick City & County Council

REV	DATE	DRN	DESCRIPTION	CHK	APD
REVISIONS					

Copyright Ryan Hanley
This drawing must not be reproduced in any form without the prior written consent of Ryan Hanley Consulting Engineers

DRAWING STATUS

PRELIMINARY CONTRACT TENDER CONSTRUCTION

FOR APPROVAL FOR YOUR INFORMATION AS CONSTRUCTED DRAFT

RYAN HANLEY
CONSULTING ENGINEERS
1 Galway Business Park,
Dangan, Galway,
H91A3EF (Head Office).
Tel: (091) 587116
Email: info@ryanhanelly.ie
Web: www.ryanhanelly.ie
DUBLIN - GALWAY - CASTLEBAR - CORK

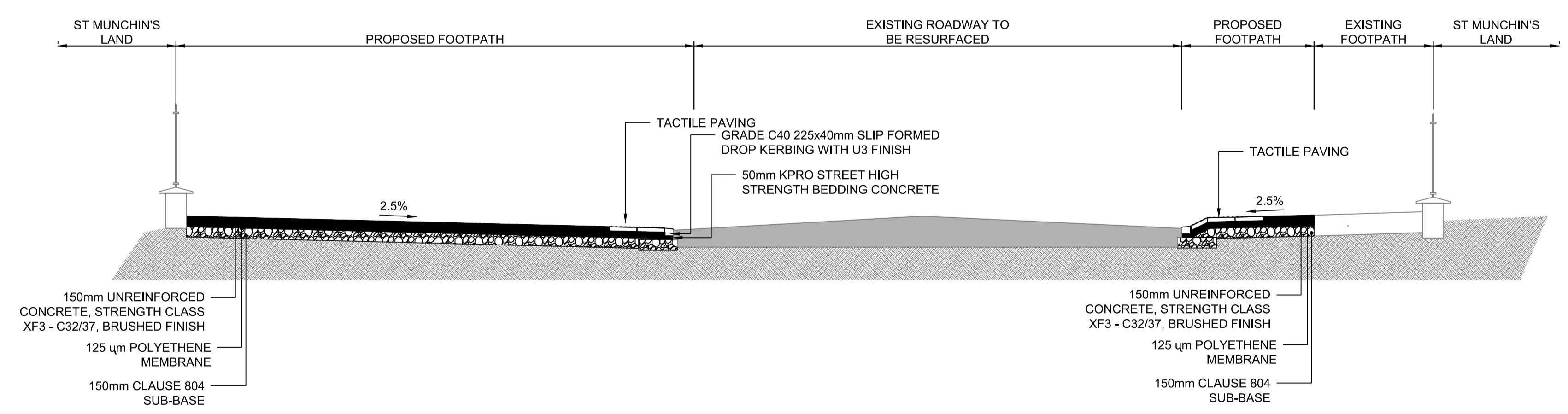
CLIENT
Limerick City & County Council

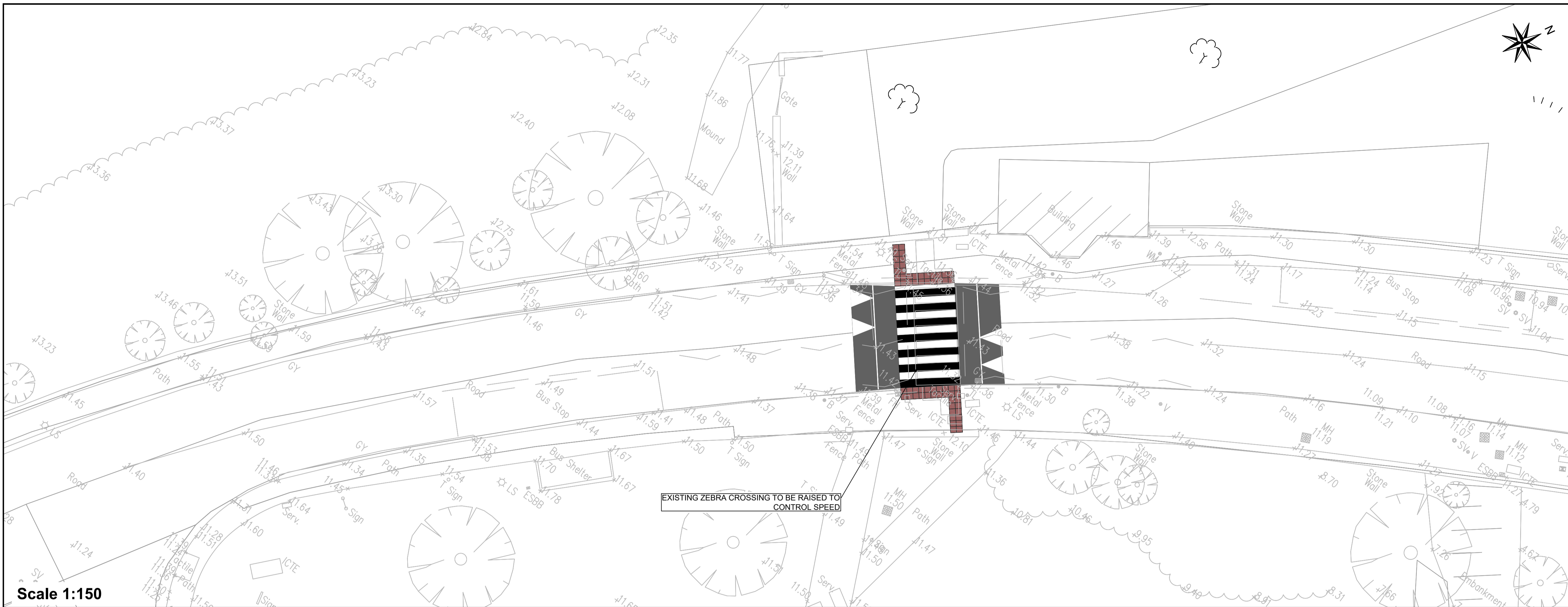
PROJECT
Corbally Active Travel Scheme

TITLE
**Part 8 Planning Drawings
Corbally Road**

Sheet 3 of 4

SCALE @ A1	DATE	DRAWN	CHECKED	APPROVED
As Shown	MAY 2023	KB	BL	PS
JOB No.	CAD FILE PATH	DRAWING No.	REV.	
2577	04/DD/01	PD0003	A	





Scale 1:150

EXISTING ZEBRA CROSSING TO BE RAISED TO CONTROL SPEED

PLATE NO. 004

Notes

1. Levels are in metres O.D. and refer to Malin Head Datum.
2. Dimensions are in millimetres unless otherwise stated.
3. Figured dimensions only to be used. If in doubt check with the Engineer in advance of construction.
4. For Existing Electrical and Telecom Services contact the relevant utility provider.
5. Existing Services are based on record drawings and should not be deemed to be inclusive of all.
6. Services should be located on site by the Contractor prior to commencement of excavation.
7. The Contractor shall consult with utility companies and carry out investigative works to locate all services prior to all excavations.
8. Where parking spaces are not provided, Parking Restrictions-Double Yellow Line(RRM 008) shall be used along the length of the Road.
9. Public lighting to comply with LCCC Public Lighting Specification.
10. All road markings shall be in accordance with The Department of Transport Traffic Signs Manual (TSM), Chapter 7 and be agreed with LCCC Roads Department at detailed design stage.
11. All signage shall be in accordance with Department of Transport Traffic Signs Manual (TSM) and shall be agreed with LCCC Roads Department at detailed design stage.

Legend

- Proposed Shared Surface
- Proposed Low Level Planting
- Proposed Concrete Footpath/Ramp
- Proposed Anti Skid Surfacing
- Existing Road to be Resurfaced
- Tree
- Lamp Post
- Tactile Paving
- Shergan School Zone Pencil Bollard
- Slip Formed Kerb
- Proposed Block and Stone Wall

© Ordnance Survey Ireland. All Rights Reserved.
Licence No. 2019/09/CCMA/Limerick City & County Council

REV	DATE	DRN	DESCRIPTION	CHK	APD
REVISIONS					

Copyright Ryan Hanley
This drawing must not be reproduced in any form without the prior written consent of Ryan Hanley Consulting Engineers

DRAWING STATUS
 PRELIMINARY CONTRACT TENDER CONSTRUCTION
 FOR APPROVAL FOR YOUR INFORMATION AS CONSTRUCTED DRAFT

RYAN HANLEY
CONSULTING ENGINEERS
 1 Galway Business Park,
 Dangan, Galway,
 H91A3EF (Head Office).
 Tel: (091) 587116
 Email: info@ryanhanelly.ie
 Web: www.ryanhanelly.ie
 DUBLIN - GALWAY - CASTLEBAR - CORK

CLIENT

PROJECT
Corbally Active Travel Scheme

TITLE
**Part 8 Planning Drawings
 Corbally Road**

SCALE @ A1	DATE	DRAWN	CHECKED	APPROVED
As Shown	MAY 2023	KB	BL	PS
JOB No.	CAD FILE PATH	DRAWING No.	REV.	
2577	04DD01	PD0004	A	