





**Draft Abbeyfeale
Local Area Plan
2023-2029**

**Amenity and Sustainable
Transport Map**

Legend

-  Limerick Greenway
-  Potential Pedestrian and Cycle Links
-  Indicative link road
-  Draft LAP Boundary

Forward Planning
Economic Development
and Enterprise Directorate

Merchants Quay, Limerick
Tel: (061) 556600
E-mail: forwardplanning@limerick.ie

DATE: 15/04/2023	DRAWN BY: J. D	CHECKED BY: B.C	SCALE: N/A
© Ordnance Survey Ireland. All rights reserved. Licence No. 2017/09/CCMA/Limerick City & County Council			

