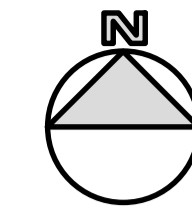


**PART 8 PLANNING**

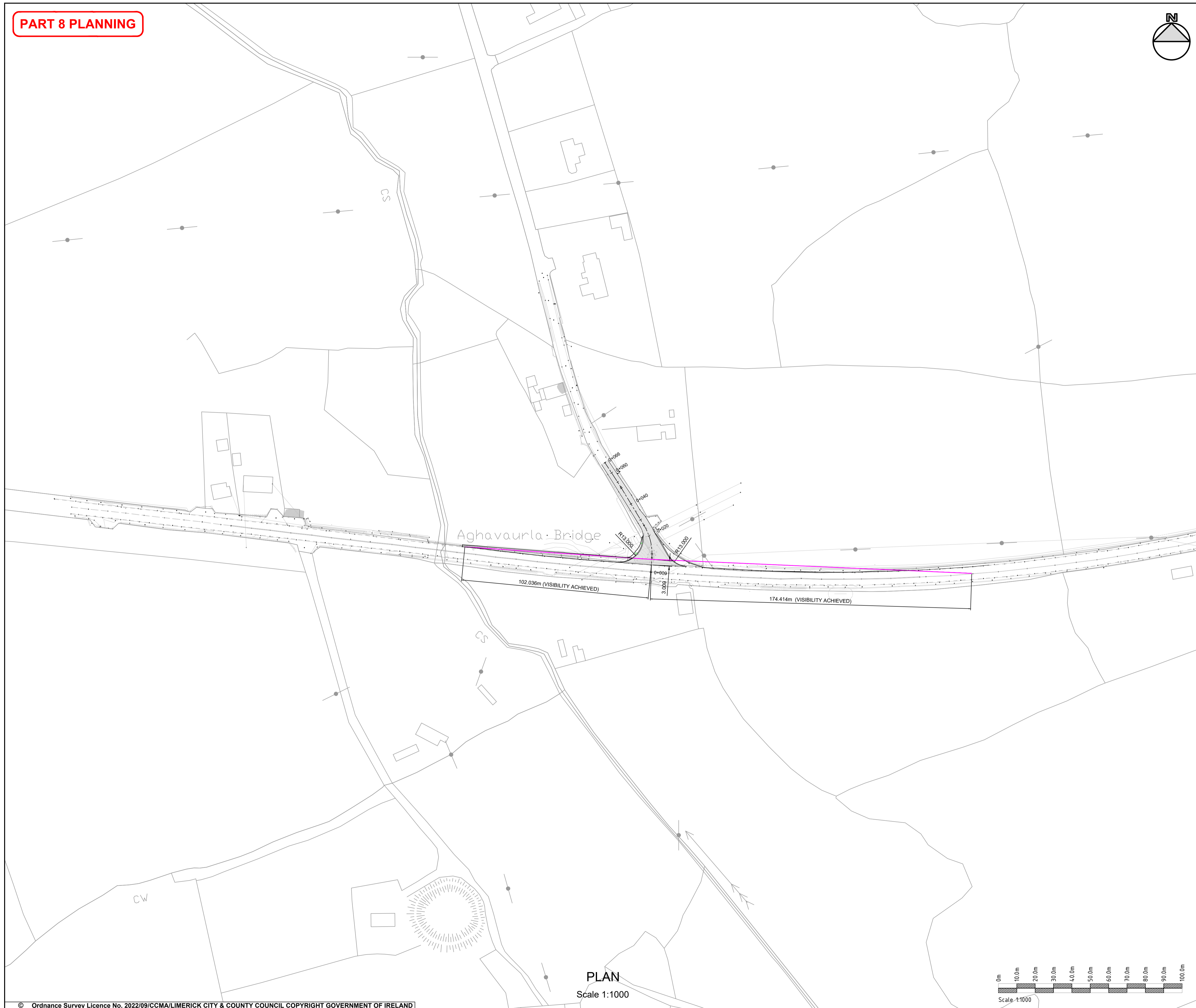


**NOTES**

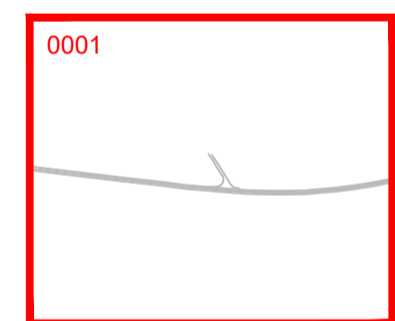
1. This drawing is the property of Limerick City & County Council. This drawing should not be relied on or used in circumstances other than those for which it was originally prepared and for which Limerick City & County Council was commissioned.
2. No part of this document may be reproduced or transmitted in any form or stored in any retrieval system of any nature without the written permission of CCC as copyright holder expect as agreed for use on the project for which the document was originally issued. Do not scale. Use figured dimensions only. If in doubt - Ask!
3. Co-ordinate system used is Irish Transverse Mercator.

**LEGEND**

- CENTRELINE
- EDGE OF PAVEMENT
- MAXIMUM VISIBILITY ACHIEVED



**KEYPLAN**



REV	DATE	DESCRIPTION	BY	CHK	APD
P04	23/03/2023	PART 8 PLANNING	LT	LT	SC
P03	20/02/2023	PART 8 PLANNING	LT	LT	SC
P02	20/12/2022	PART 8 PLANNING	MV	LT	SC
P01	14/11/2022	FOR DISCUSSION	MV	LT	SC

CONSULTANT

CLIENT

**PROJECT**  
N69 BALLYENGLAND JUNCTION IMPROVEMENT SCHEME

**DRAWING TITLE**  
GENERAL ARRANGEMENT  
VISIBILITY SPLAYS  
SHEET 1 OF 1

DESIGNED	DRAWN	CHECKED/APPROVED
LT	MV	SC
DATE	SCALE	SHEET SIZE
21/09/2022	1:1000	A1
DRAWING NUMBER	REVISION	
N69BE-DR-GA-0001	P04	