

















Material Alterations

Legend

-  Zoning Changes
-  Agriculture
-  Education and Community
-  Enterprise and Employment
-  Existing Residential
-  Local Centre
-  New Residential
-  Open Space and Recreation
-  Residential Serviced Sites
-  Semi-Natural Open Space
-  Tourism Related Development
-  Town Centre
-  Utilities
-  Indicative Link Road
-  See Objective C1
-  LAP Boundary

Forward Planning
Planning, Environment and
Place-making Directorate

Merchants Quay, Limerick
Tel: (061) 556600
E-mail: forwardplanning@limerick.ie

DATE: July 2023	DWG. NO. ABFZNCHR2
DRAWN BY: J.D	CHECKED BY: K.B
<small>Taite Éireann LICENCE No. © National Mapping Division of Taite Éireann. All rights reserved. Licence number CYAL50252415</small>	

