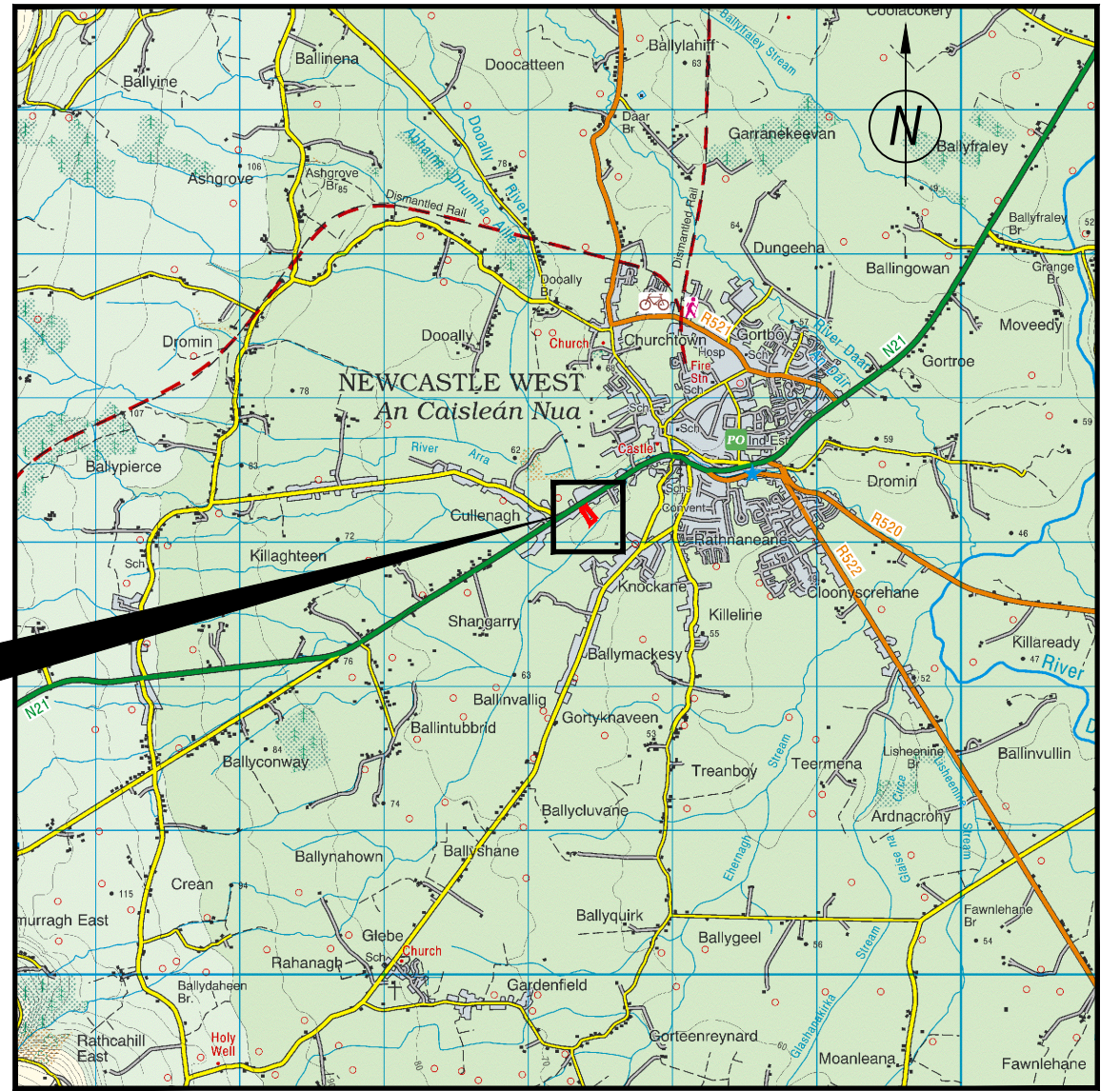

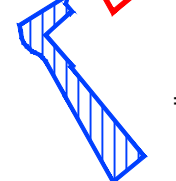


Site Location Map 1:1,000



Site Location Map 1:50,000

<p>Legend:</p>  = Estate Bdy.  = Taking In Charge Bdy.	<p>Notes:</p> <ul style="list-style-type: none"> • Coordinate System: Irish Transverse Mercator (ITM) • This drawing is the property of Limerick City & County Council. It is a confidential document and must not be copied, used, or its content divulged without prior written consent. • Ordnance Survey Ireland Licence No.2010/09/CCMA/Limerick City and County Council Copyright Government of Ireland.
--------------------------------------------------------------------------------------------------------------------------------------------------------------------------------------------------------------------------------------------	------------------------------------------------------------------------------------------------------------------------------------------------------------------------------------------------------------------------------------------------------------------------------------------------------------------------------------------------------------------------------------------------------------------------------------------------------------



Comhairle Cathrach
& Contae Luimnigh
**Limerick City
& County Council**



LIMERICK CITY & COUNTY COUNCIL
Comhairle Cathrach & Contae Luimnigh

NUALA GALLAGHER (DIRECTOR OF SERVICE)
PLANNING, ENVIRONMENT & PLACE-MAKING

CITY HALL
MERCHANTS
QUAY
LIMERICK
Tel: 061-407100

COUNTY HALL
DOORADOYLE
CO. LIMERICK
Tel: 061-556000

PAPER SIZE

A3

Site Location:

Knights Court
Newcastle West
Co. Limerick

Date: June 2023
File Ref.: TIC - 17-37
Drawn By: J.C.
Scale: As Shown

Drawing No:
TIC-17-37-001