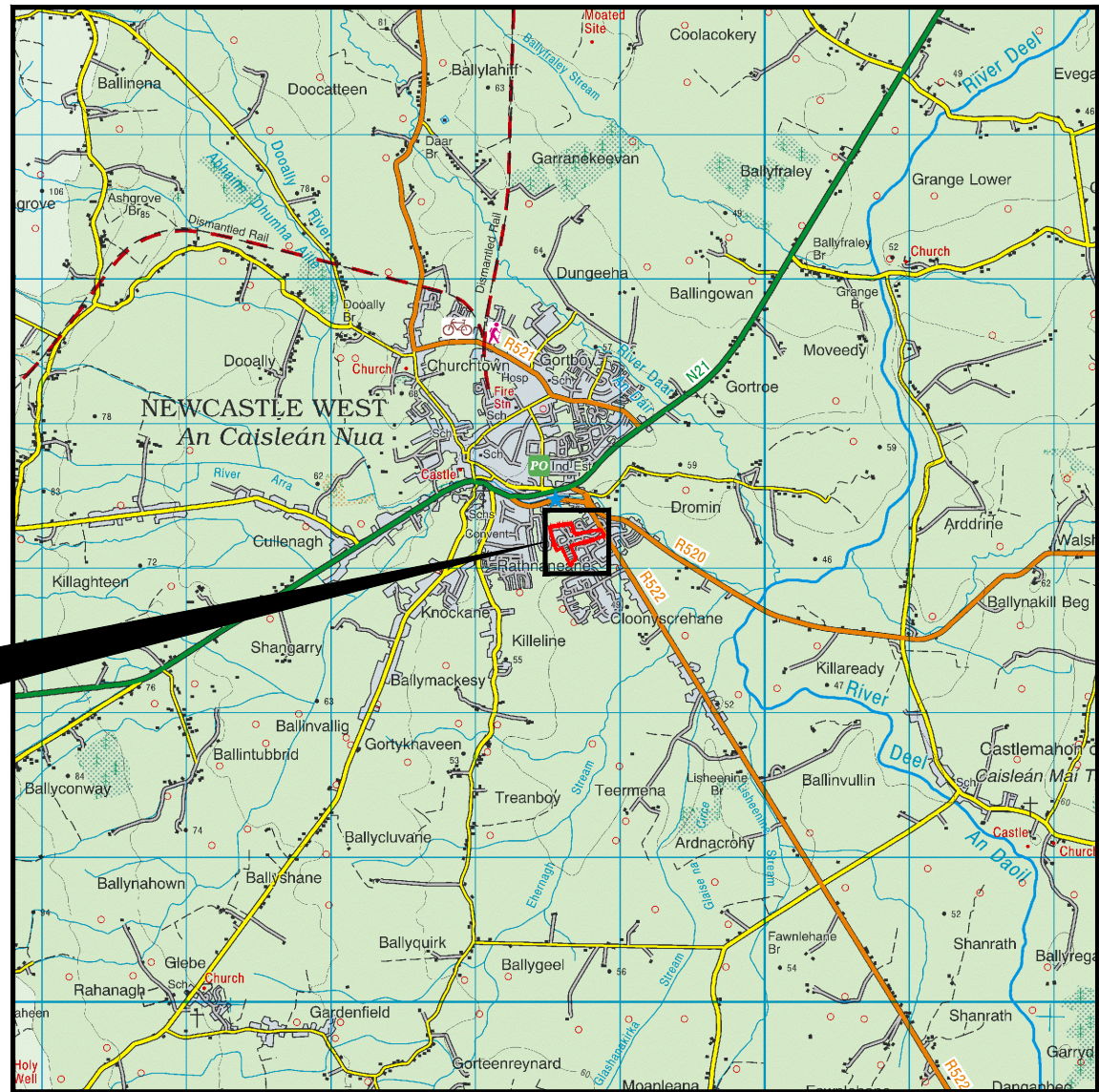

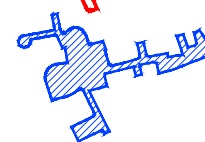


Site Location Map 1:2,000



Site Location Map 1:50,000

**Legend:**

-  = Estate Bdy.
-  = Taking In Charge Bdy.

**Notes:**

- Coordinate System: Irish Transverse Mercator (ITM)
- This drawing is the property of Limerick City & County Council. It is a confidential document and must not be copied, used, or its content divulged without prior written consent.
- Ordnance Survey Ireland Licence No.2010/09/CCMA/Limerick City and County Council Copyright Government of Ireland.



Comhairle Cathrach & Contae Luimnigh  
Limerick City & County Council



LIMERICK CITY & COUNTY COUNCIL  
Comhairle Cathrach & Contae Luimnigh

NUALA GALLAGHER (DIRECTOR OF SERVICE)  
PLANNING, ENVIRONMENT & PLACE-MAKING

CITY HALL  
MERCHANTS  
QUAY  
LIMERICK  
Tel: 061-407100

COUNTY HALL  
DOORADOYLE  
CO. LIMERICK  
Tel: 061-556000

PAPER SIZE

**A3**

Taking In Charge  
'The Paddocks'  
Newcastle West  
Co. Limerick

Date: May 2022  
Planning Ref.: P00/2035  
TIC Ref.: 13/06  
Drawn By: J.C.  
Scale: As Shown

Drawing No: **13/06-01**