

Limerick City and County Council

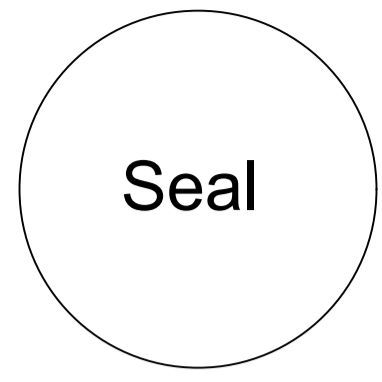
Golf Links Road Upgrade, Compulsory Purchase Order 2023

Present When The Seal of Limerick City and County Council
was Affixed Hereto

This _____ Day of _____ 2023

Chief Executive _____

Senior Executive Officer _____



Drawing No.: **GLR-CPO-P01** Revision: _____

Notes:
 Original drawing size is A1.
 All levels in metres above Ordnance Survey Datum (Malin Head).
 All Coordinates are to Irish Transverse Mercator.

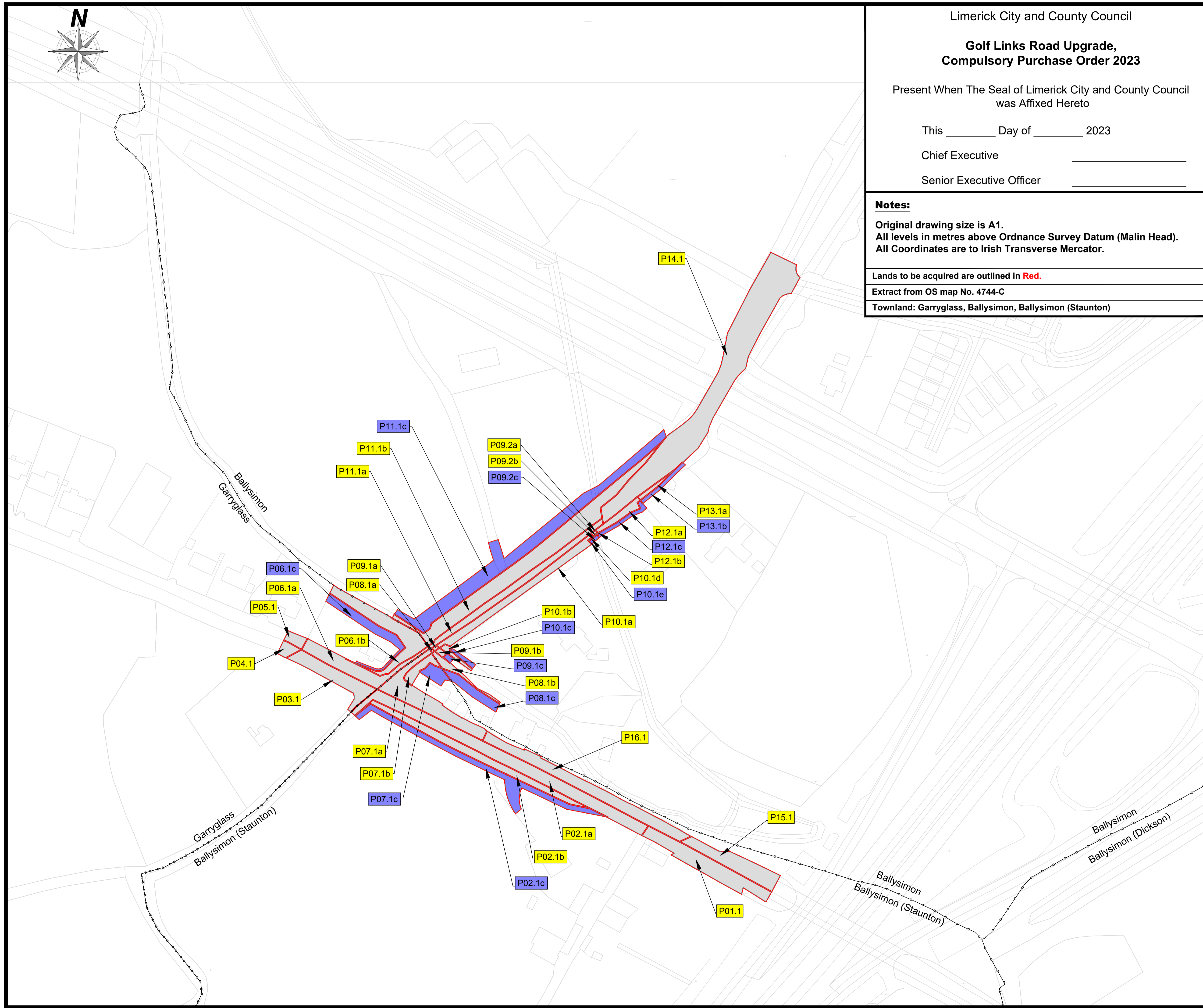
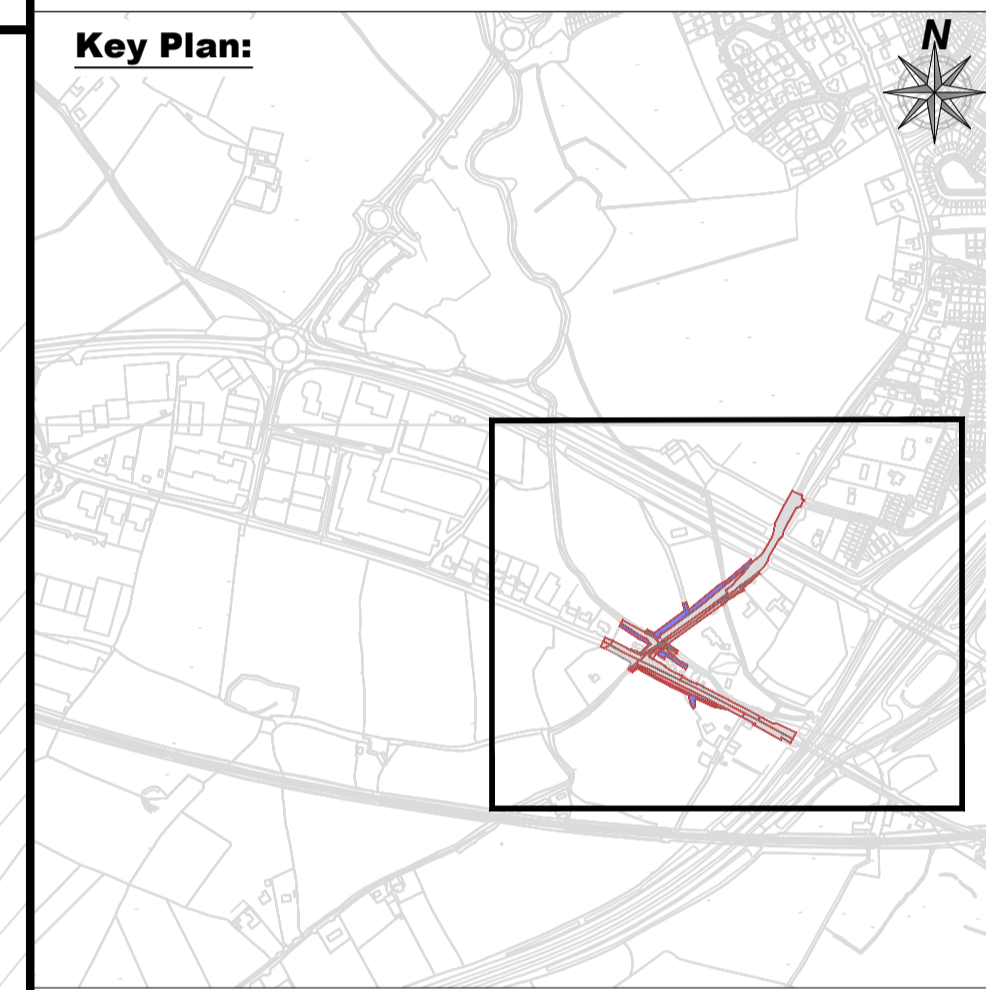
Lands to be acquired are outlined in Red.

Extract from OS map No. 4744-C

Townland: Garryglass, Ballysimon, Ballysimon (Staunton)

Legend:

- PXX.1x PERMANENT LAND ACQUISITION
- PXX.1x TEMPORARY LAND ACQUISITION
- TOWNLAND BOUNDARY



Rev.	By.	Date.	Description.
L	COB	MAR 23	LCCC Comments
M	COB	JUN 23	LCCC Comments
N	COB	JUL 23	LCCC Comments

Drawing Status: For CPO

Project Title: **Golf Links Road Upgrade**

Drawing Title: **Compulsory Purchase Order Deposit Map**

Client:

Comhairle Cathrach agus Contae Luimnigh,
 Ceanncheathrú Chorpáraideach,
 Cé na gCeannaithe,
 Luimneach

Limerick City and County Council,
 Corporate Headquarters,
 Merchants Quay,
 Limerick

Designed: DOC	Drawn: COB	Checked: BL
Scale: 1:1000 @ A1	Drawing Size: A1	Date: OCT 2022
Job No. 18037RD	Drawing Name: GLR-CPO-P01	Revision: N

Ordnance Survey Ireland. All rights reserved.
Licence number