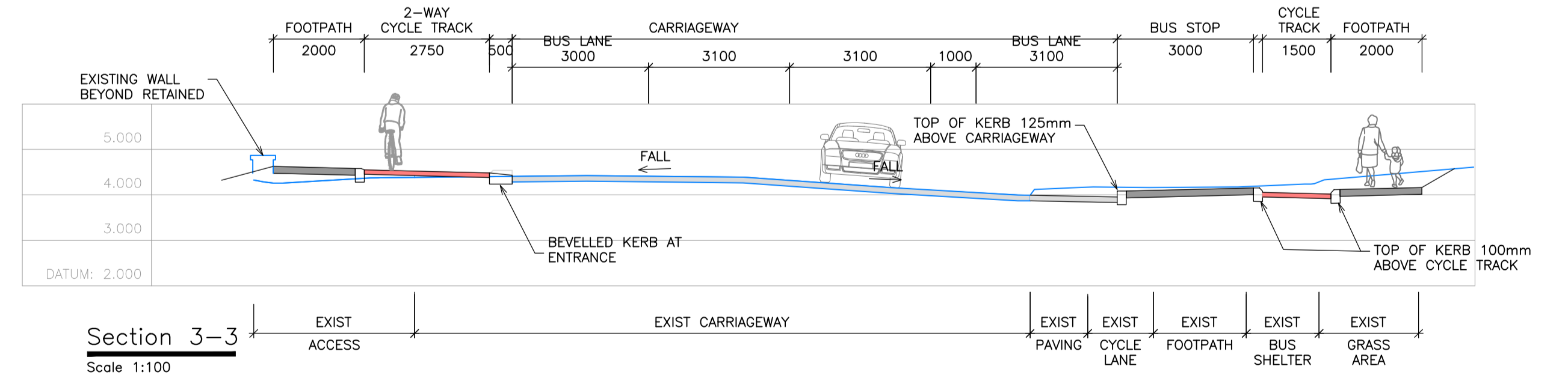


Section 2-2  
Scale 1:100



Section 3-3  
Scale 1:100

- NOTES:**
- ALL DIMENSIONS ARE IN MILLIMETRES - FIGURED DIMENSIONS TO BE TAKEN IN PREFERENCE TO SCALED DIMENSIONS.
  - ALL LEVELS ARE IN METRES AND RELATE TO ORDNANCE DATUM MALIN HEAD.
  - EXISTING PUBLIC LIGHTING TO BE UPGRADED WHERE REQUIRED.
  - BUFF COLOURED BLISTER TACTILE PAVING TO BE USED AT UNCONTROLLED PEDESTRIAN CROSSINGS.
  - CORDUROY TACTILE PAVING TO BE USED AT TERMINATION OF FOOTPATH/CYCLE TRACK AT SHARED SURFACE.
  - REFER TO SEPARATE LANDSCAPE PLANS FOR PROPOSED TREE AND SOFT LANDSCAPING PROPOSALS.
- Ordnance Survey Ireland Licence No CYAL50322836  
Ordnance Survey Ireland and Government of Ireland.

- LEGEND:**
- PROPOSED CARRIAGEWAY SURFACE DENOTED THUS.....
  - PROPOSED FOOTPATH DENOTED THUS.....
  - PROPOSED SEGREGATED CYCLE TRACK DENOTED THUS.....
  - PROPOSED CYCLE TRACK SIDE ROAD CROSSING DENOTED THUS.....
  - PROPOSED CORDUROY/BUFF TACTILE PAVING AT CROSSING LOCATION AND AT SHARED AREAS DENOTED THUS.....
  - PROPOSED RED TACTILE PAVING AT CONTROLLED CROSSING LOCATION.....
  - PROPOSED RAISED ENTRY TREATMENT DENOTED THUS.....
  - EXISTING/PROPOSED BUS LANE DENOTED THUS.....
  - PROPOSED LAND-TAKE BOUNDARY DENOTED THUS.....
  - EXISTING TREE TO BE REMOVED... TREES/PLANTING TO BE PROVIDED TO COMPENSATE REMOVAL
  - EXISTING SURVEYED FEATURES SHOW THUS IN BLUE.....
  - EXISTING PUBLIC LIGHTING TO BE RETAINED DENOTED THUS.....
  - EXISTING PUBLIC LIGHTING TO BE REMOVED DENOTED THUS.....
  - PROPOSED PUBLIC LIGHTING DENOTED THUS.....

Comhairle Cathrach & Contae Luimnigh  
Limerick City & County Council

NTA  
Udarás Náisiúnta Iompair  
National Transport Authority

1	14.09.23	PART B PLANNING APPLICATION	CG	TH	CS
0	21.05.23	ORIGINAL	CG	TH	CS
Issue	Date	Revisions	Drawn	Checked	Approved

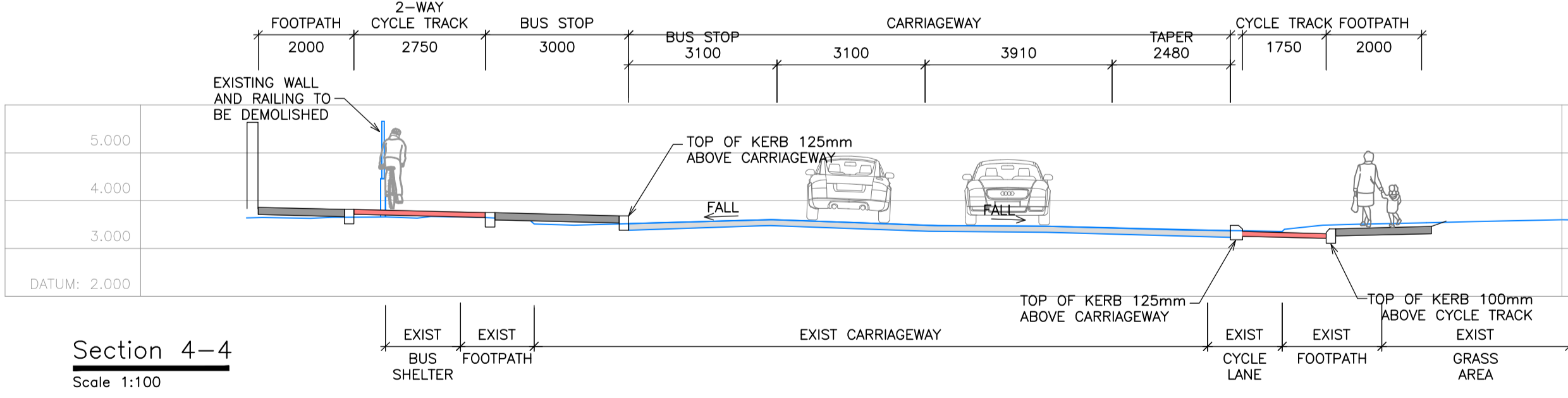
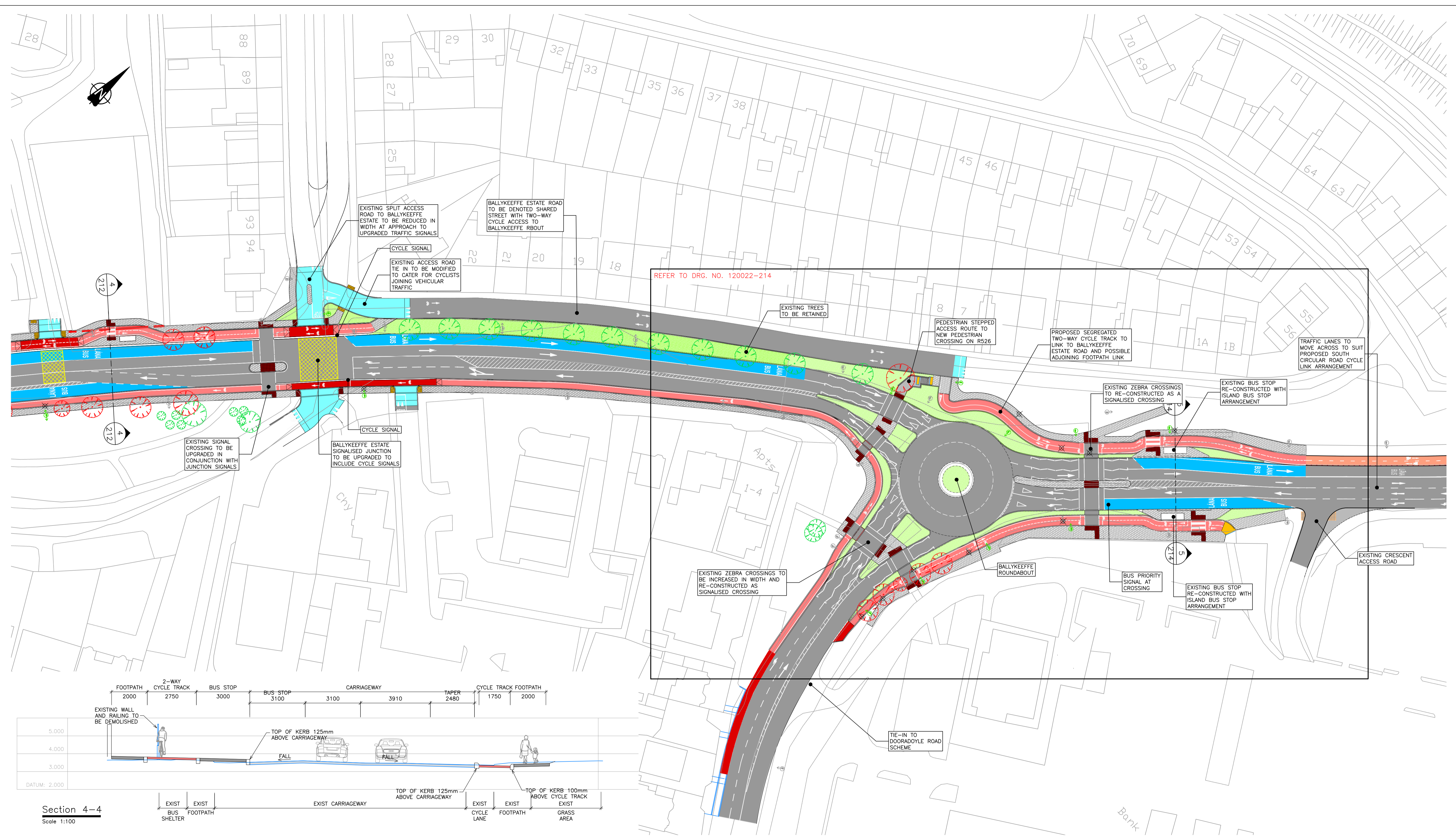
MRG  
consulting engineers  
No.4 Day Place, Tralee, County Kerry.  
T: (066)7123130 Fax: (066)7123264 E-Mail: info@mrq.ie  
also: Elysium Business Centre, Second Floor, Breffni House, Watercourse Road, Blackpool, Cork.

MRG Consulting Engineers Limited Civil Structural Architectural Environmental

Project  
LIMERICK CITY & COUNTY COUNCIL  
DOORADOYLE CYCLE LANES  
&  
JUNCTION IMPROVEMENT

Drawing  
ST. PAULS TO BALLYKEEFFE ABOUT  
ACTIVE TRAVEL SCHEME  
LAYOUT PLAN - SHEET 1

Drawn	C Griffin	Project No.	120022	Drawing No.	120022-211
Date	21.05.2023				
Scale	1:500 AT A1 1:1000 AT A3				



- NOTES:**
- ALL DIMENSIONS ARE IN MILLIMETRES - FIGURED DIMENSIONS TO BE TAKEN IN PREFERENCE TO SCALED DIMENSIONS.
  - ALL LEVELS ARE IN METRES AND RELATE TO ORDNANCE DATUM MALIN HEAD.
  - EXISTING PUBLIC LIGHTING TO BE UPGRADED WHERE REQUIRED.
  - BUFF COLOURED BLISTER TACTILE PAVING TO BE USED AT UNCONTROLLED PEDESTRIAN CROSSINGS.
  - CORDUROY TACTILE PAVING TO BE USED AT TERMINATION OF FOOTPATH/CYCLE TRACK AT SHARED SURFACE.
  - REFER TO SEPARATE LANDSCAPE PLANS FOR PROPOSED TREE AND SOFT LANDSCAPING PROPOSALS.
- Ordnance Survey Ireland Licence No CYAL50322836  
Ordnance Survey Ireland and Government of Ireland.

- LEGEND:**
- |   |  |   |  |
|---|--|---|--|
| 1. PROPOSED CARRIAGEWAY SURFACE DENOTED THUS.....   |  | 6. PROPOSED RAISED ENTRY TREATMENT DENOTED THUS.....                                  |  |
| 2. PROPOSED FOOTPATH DENOTED THUS.....  |  | 7. EXISTING/PROPOSED BUS LANE DENOTED THUS.....                                       |  |
| 3. PROPOSED SEGREGATED CYCLE TRACK DENOTED THUS.....  |  | 8. PROPOSED LAND-TAKE BOUNDARY DENOTED THUS.....                                      |  |
| 4. PROPOSED CYCLE TRACK SIDE ROAD CROSSING DENOTED THUS.....  |  | 9. EXISTING TREE TO BE REMOVED... TREES/PLANTING TO BE PROVIDED TO COMPENSATE REMOVAL |  |
| 5. PROPOSED CORDUROY/BUFF TACTILE PAVING AT CROSSING LOCATION AND AT SHARED AREAS DENOTED THUS..... |  | 10. EXISTING SURVEYED FEATURES SHOW THUS IN BLUE.....                                 |  |
| 6. PROPOSED RED TACTILE PAVING AT CONTROLLED CROSSING LOCATION.....                                 |  | 11. EXISTING PUBLIC LIGHTING TO BE RETAINED DENOTED THUS.....                         |  |
|   |  | 12. EXISTING PUBLIC LIGHTING TO BE REMOVED DENOTED THUS.....                          |  |
|   |  | 13. PROPOSED PUBLIC LIGHTING DENOTED THUS.....  |  |

Comhairle Cathrach & Contae Luimnigh  
Limerick City & County Council

NTA  
Údarás Náisiúnta Iompair  
National Transport Authority

1	14.09.23	PART B PLANNING APPLICATION	CG	TH	CS
0	21.05.23	ORIGINAL	CG	TH	CS
Issue	Date	Revisions	Drawn	Checked	Approved

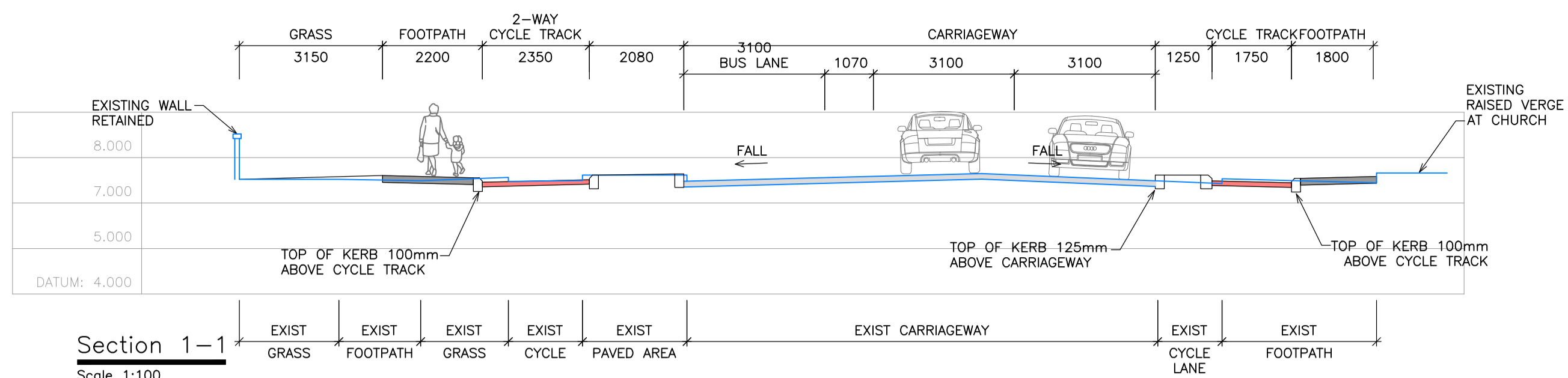
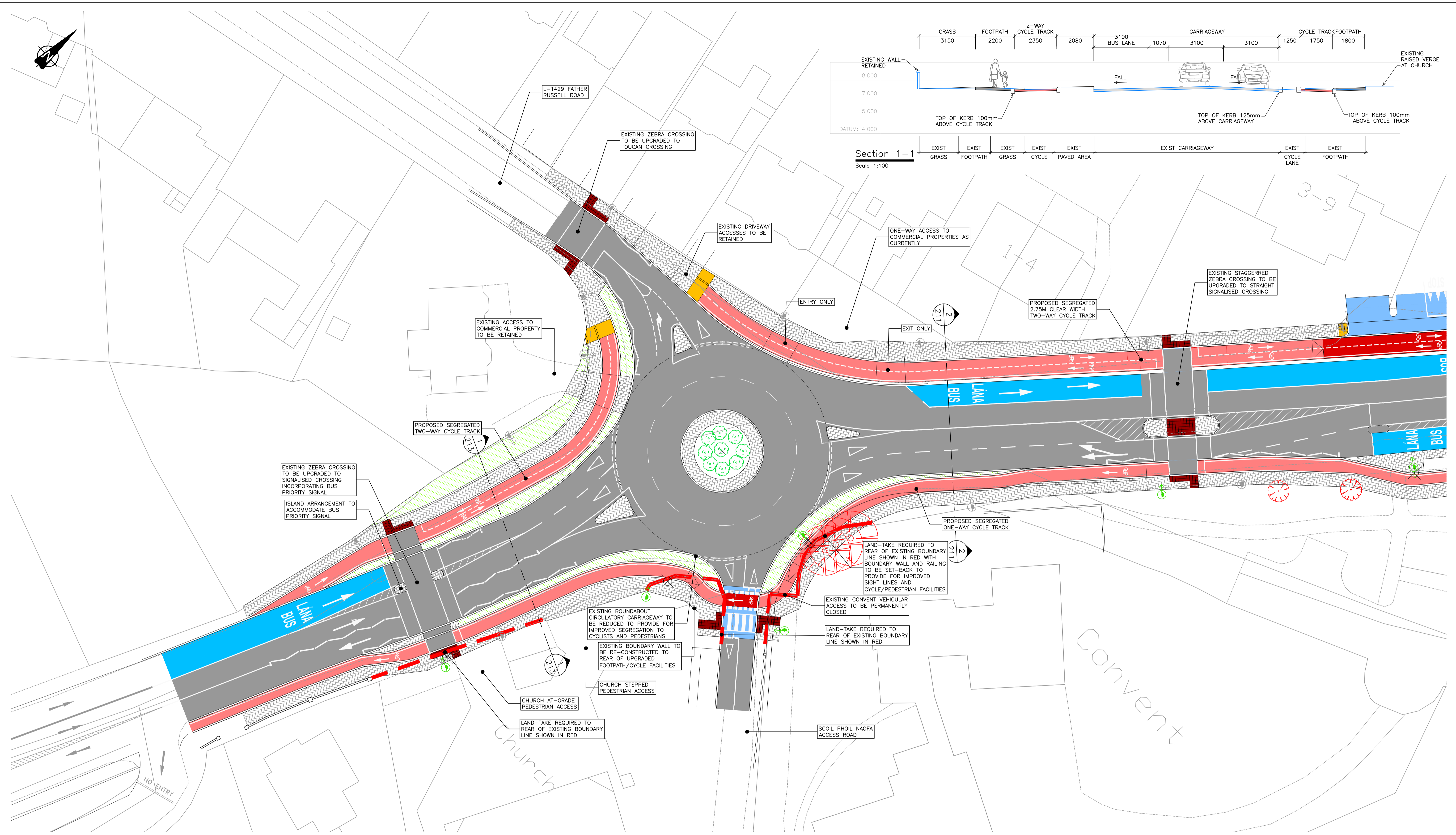
**MRG**  
consulting engineers  
No.4 Day Place, Tralee, County Kerry.  
T: (066)712330 Fax: (066)712334 E-Mail: info@mrgr.ie  
also: Elysiun Business Centre, Second Floor, Brehin House, Watercourse Road, Blackpool, Cork.

MRG Consulting Engineers Limited Civil Structural Architectural Environmental

Project  
LIMERICK CITY & COUNTY COUNCIL  
DOORADOYLE CYCLE LANES  
&  
JUNCTION IMPROVEMENT

Drawing  
ST. PAULS TO BALLYKEEFFE ABOUT  
ACTIVE TRAVEL SCHEME  
LAYOUT PLAN - SHEET 2

Drawn	C Griffin	Project No.	120022	Drawing No.	120022-212
Date	21.05.2023				
Scale	1:500 AT A1 1:1000 AT A3				



- NOTES:**
- ALL DIMENSIONS ARE IN MILLIMETRES - FIGURED DIMENSIONS TO BE TAKEN IN PREFERENCE TO SCALED DIMENSIONS.
  - ALL LEVELS ARE IN METRES AND RELATE TO ORDNANCE DATUM MALIN HEAD.
  - EXISTING PUBLIC LIGHTING TO BE UPGRADED WHERE REQUIRED.
  - BUFF COLOURED BLISTER TACTILE PAVING TO BE USED AT UNCONTROLLED PEDESTRIAN CROSSINGS.
  - CORDUROY TACTILE PAVING TO BE USED AT TERMINATION OF FOOTPATH/CYCLE TRACK AT SHARED SURFACE.
  - REFER TO SEPARATE LANDSCAPE PLANS FOR PROPOSED TREE AND SOFT LANDSCAPING PROPOSALS.

- LEGEND:**
- |   |  |   |  |
|---|--|---|--|
| 1. PROPOSED CARRIAGEWAY SURFACE DENOTED THIS.....   |  | 6. PROPOSED RAISED ENTRY TREATMENT DENOTED THIS.....                                  |  |
| 2. PROPOSED FOOTPATH DENOTED THIS.....  |  | 7. EXISTING/PROPOSED BUS LANE DENOTED THIS.....                                       |  |
| 3. PROPOSED SEGREGATED CYCLE TRACK DENOTED THIS.....  |  | 8. PROPOSED LAND-TAKE BOUNDARY DENOTED THIS.....                                      |  |
| 4. PROPOSED CYCLE TRACK SIDE ROAD CROSSING DENOTED THIS.....  |  | 9. EXISTING TREE TO BE REMOVED... TREES/PLANTING TO BE PROVIDED TO COMPENSATE REMOVAL |  |
| 5. PROPOSED CORDUROY/BUFF TACTILE PAVING AT CROSSING LOCATION AND AT SHARED AREAS DENOTED THIS..... |  | 10. EXISTING SURVEYED FEATURES SHOW THIS IN BLUE.....                                 |  |
| 6. PROPOSED RED TACTILE PAVING AT CONTROLLED CROSSING LOCATION.....                                 |  | 11. EXISTING PUBLIC LIGHTING TO BE RETAINED DENOTED THIS.....                         |  |
|   |  | 12. EXISTING PUBLIC LIGHTING TO BE REMOVED DENOTED THIS.....                          |  |
|   |  | 13. PROPOSED PUBLIC LIGHTING DENOTED THIS.....  |  |

Comhairle Cathrach & Contae Luimnigh  
Limerick City & County Council

NTA  
Udarás Náisiúnta Iompair  
National Transport Authority

1	14.09.23	PART B PLANNING APPLICATION	CG	TH	CS
0	21.05.23	ORIGINAL	DOC	TH	CS
Issue	Date	Revisions	Drawn	Checked	Approved

MRG  
consulting engineers

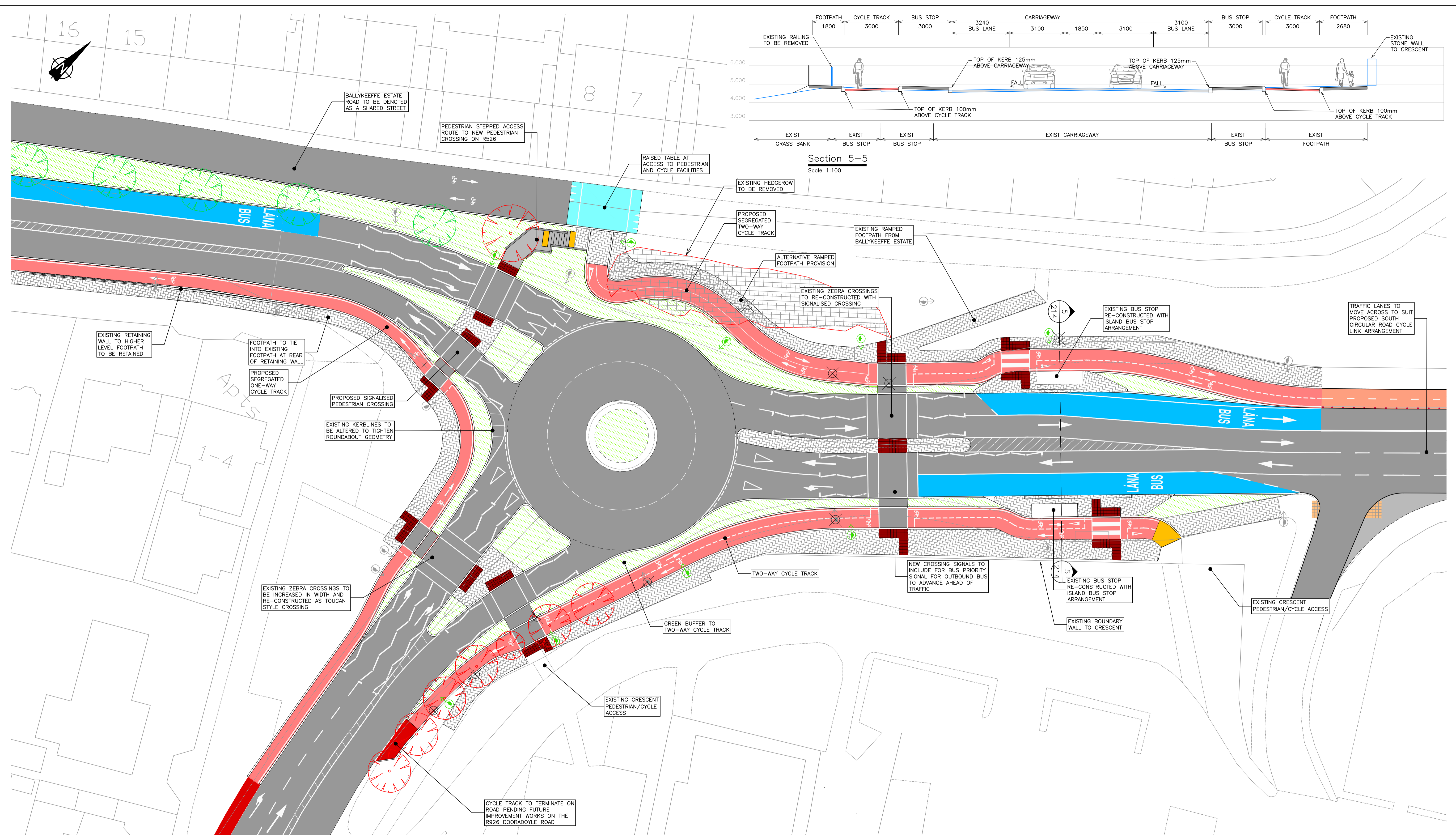
No.4 Day Place, Tralee, County Kerry.  
T: (066)712330 Fax: (066)712334 E-Mail: info@mrq.ie  
also: Elysium Business Centre, Second Floor, Brehin House, Watercourse Road, Blackpool, Cork.

MRG Consulting Engineers Limited Civil Structural Architectural Environmental

Project  
LIMERICK CITY & COUNTY COUNCIL  
DOORADOYLE CYCLE LANES  
&  
JUNCTION IMPROVEMENT

Drawing  
ST. PAULS TO BALLYKEEFFE ABOUT  
ACTIVE TRAVEL SCHEME  
ST. PAULS ROUNDABOUT LAYOUT

Drawn	D O'Carroll	Project No.	120022	Drawing No.	120022-213
Date	21.05.2023				
Scale	1:250 AT A1 1:500 AT A3				



**NOTES:**

- ALL DIMENSIONS ARE IN MILLIMETRES - FIGURED DIMENSIONS TO BE TAKEN IN PREFERENCE TO SCALED DIMENSIONS.
- ALL LEVELS ARE IN METRES AND RELATE TO ORDNANCE DATUM MALIN HEAD.
- EXISTING PUBLIC LIGHTING TO BE UPGRADED WHERE REQUIRED.
- BUFF COLOURED BLISTER TACTILE PAVING TO BE USED AT UNCONTROLLED PEDESTRIAN CROSSINGS.
- CORDUROY TACTILE PAVING TO BE USED AT TERMINATION OF FOOTPATH/CYCLE TRACK AT SHARED SURFACE.
- REFER TO SEPARATE LANDSCAPE PLANS FOR PROPOSED TREE AND SOFT LANDSCAPING PROPOSALS.

**LEGEND:**

- PROPOSED CARRIAGEWAY SURFACE DENOTED THUS.....
- PROPOSED FOOTPATH DENOTED THUS.....
- PROPOSED SEGREGATED CYCLE TRACK DENOTED THUS.....
- PROPOSED CYCLE TRACK SIDE ROAD CROSSING DENOTED THUS.....
- PROPOSED CORDUROY/BUFF TACTILE PAVING AT CROSSING LOCATION AND AT SHARED AREAS DENOTED THUS.....
- PROPOSED RED TACTILE PAVING AT CONTROLLED CROSSING LOCATION.....
- PROPOSED RAISED ENTRY TREATMENT DENOTED THUS.....
- EXISTING PROPOSED BUS LANE DENOTED THUS.....
- PROPOSED LAND-TAKE BOUNDARY DENOTED THUS.....
- EXISTING TREE TO BE REMOVED... TREES/PLANTING TO BE PROVIDED TO COMPENSATE REMOVAL
- EXISTING SURVEYED FEATURES SHOW THUS IN BLUE.....
- EXISTING PUBLIC LIGHTING TO BE RETAINED DENOTED THUS.....
- EXISTING PUBLIC LIGHTING TO BE REMOVED DENOTED THUS.....
- PROPOSED PUBLIC LIGHTING DENOTED THUS.....

Comhairle Cathrach & Contae Luimnigh  
Limerick City & County Council

NTA  
Udarás Náisiúnta Iompair  
National Transport Authority

MRG  
consulting engineers

No.4 Day Place, Tralee, County Kerry.  
T: (066)7123130 Fax: (066)7123364 E-Mail: info@mrq.ie  
also: Elysium Business Centre, Second Floor, Brehin House, Watercourse Road, Blackpool, Cork.

MRG Consulting Engineers Limited    Civil Structural Architectural Environmental

Project		LIMERICK CITY & COUNTY COUNCIL DOORADOYLE CYCLE LANES & JUNCTION IMPROVEMENT	
Drawing		ST. PAULS TO BALLYKEEFFE ABOUT ACTIVE TRAVEL SCHEME BALLYKEEFFE ROUNDABOUT LAYOUT	
Drawn	D O'Carroll	Project No.	120022
Date	21.05.2023	Drawing No.	120022-214
Scale	1:250 AT A1 1:500 AT A3		