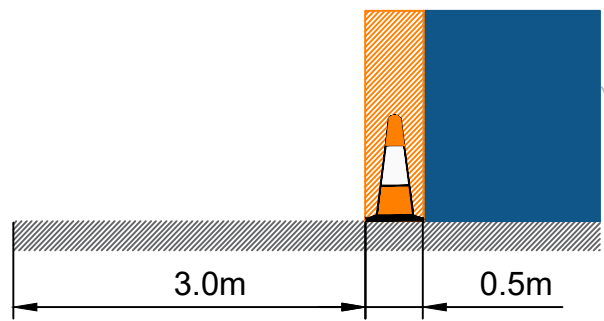


Level		Carriageway Type	Speed / Speed Limit (km/h)
Main	Sub		
Level 1	i	Single	≤ 30
	ii	Single	40
	iii	Single	50
	iv	Single	60
Level 2	i	Multi-Lane / Dual	≤ 60
	ii	Single	80
Level 3	i	Single	100
	ii	Dual and Motorway	80
		Dual and Motorway	≥ 100

Table 8.2.2.4
Minimum Design Parameters for Level 1(iii) Roads
(Single Carriageway of 50km/h)

Design Parameter	Type A > 12 hours
Advance Warning Signage	
Sign Size (mm)	600
Sign Visibility (m)	50
Number of Signs	2
Cumulative Distance (m)	40
Distance between Advance Warning Signs (m)	20
Taper	
Lane Taper Rate ^A	1 in 5
Hard Shoulder Taper Rate ^A	
Cones	
Cone Height (mm)	750
Taper Spacing (m) ^B	3
Longitudinal Spacing (m) ^B	3
Lamps (unlit areas only)	
Taper Spacing (m)	6
Longitudinal Spacing (m)	6
Safety Zones	
Longitudinal (m)	5
Lateral (m)	0.5
Lanes	
Lane Width (m) ^C	3 (2.5)
Two-way Roadway Width (m)	5



CLIENT:
LIMERICK CITY & COUNTY COUNCIL
 Comhairle Cathrach & Contae Luimnigh

KIERAN LEHANE (DIRECTOR)
 OPERATIONS AND MAINTENANCE SERVICES, CENTRAL SERVICES

CITY HALL
 MERCHANTS QUAY
 LIMERICK
 Tel: 061-407100

COUNTY HALL
 DOORADOYLE
 CO. LIMERICK
 Tel: 061-556000

- Note:-
- 1) This drawing is the property of Limerick City & County Council. It is a confidential document and must both be copied, used, or its content divulged without prior written consent.
 - 2) All levels are referred to Ordnance Survey Datum, Malin Head.
 - 3) Do not scale, use figured dimensions only, if in doubt, ask.
 - 4) Ordnance Survey Ireland Licence No. 2010/09/CCMA/Limerick City and County Council Copyright Government of Ireland.

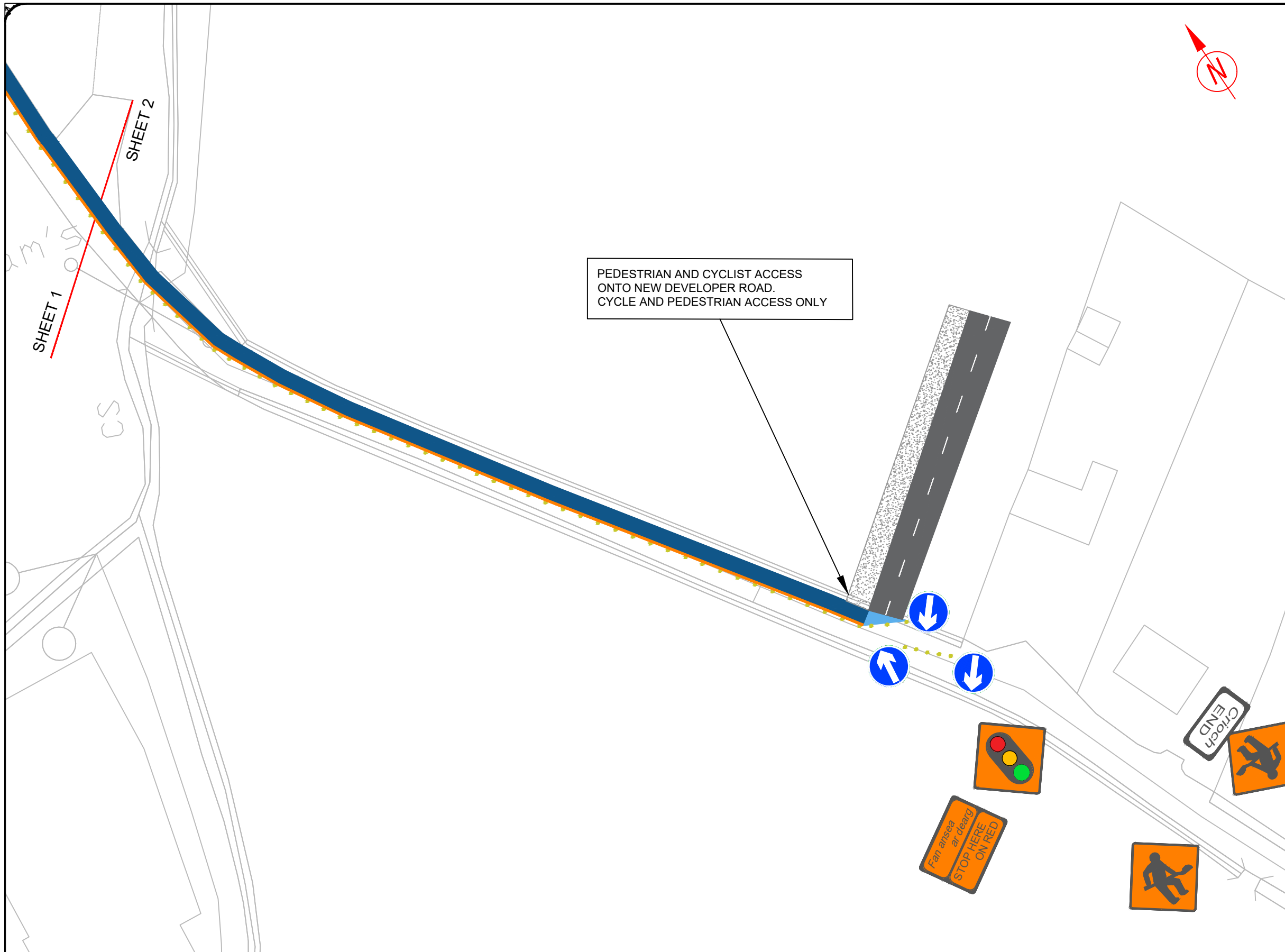
LEGEND:

- Taper
- Longitudinal Safety Zone
- Works Area
- Lateral Safety Zone
- Traffic Cone

DRAWING NO:
 LCCC-TS-23-1002_01

DRAWING TITLE:
Bloodmill Road Traffic Management Plan

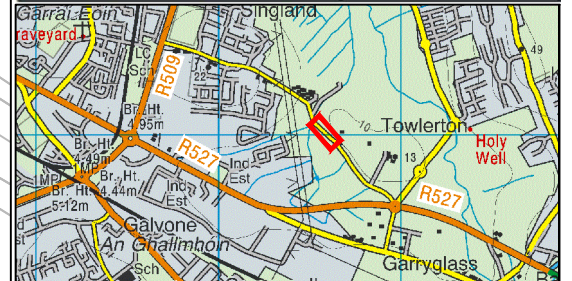
DRAWN BY: CP	CHECKED BY: BM/DC	APPROVED BY: JOL
SCALE: NTS	DATE: 27.09.2023	REV: 1



Level		Carriageway Type	Speed / Speed Limit (km/h)
Main	Sub		
Level 1	i	Single	≤ 30
	ii	Single	40
	iii	Single	50
	iv	Single Multi-Lane / Dual	60 ≤ 60
Level 2	i	Single	80
	ii	Single	100
Level 3	i	Dual and Motorway	80
	ii	Dual and Motorway	≥ 100

Table 8.2.2.4
Minimum Design Parameters for Level 1(iii) Roads
(Single Carriageway of 50km/h)

Design Parameter	Type A > 12 hours
Advance Warning Signage	
Sign Size (mm)	600
Sign Visibility (m)	50
Number of Signs	2
Cumulative Distance (m)	40
Distance between Advance Warning Signs (m)	20
Taper	
Lane Taper Rate ^A	1 in 5
Hard Shoulder Taper Rate ^A	
Cones	
Cone Height (mm)	750
Taper Spacing (m) ^B	3
Longitudinal Spacing (m) ^B	3
Lamps (unlit areas only)	
Taper Spacing (m)	6
Longitudinal Spacing (m)	6
Safety Zones	
Longitudinal (m)	5
Lateral (m)	0.5
Lanes	
Lane Width (m) ^C	3 (2.5)
Two-way Roadway Width (m)	5



CLIENT:

LIMERICK CITY & COUNTY COUNCIL
 Comhairle Cathrach & Contae Luimnigh

KIERAN LEHANE (DIRECTOR)
 OPERATIONS AND MAINTENANCE SERVICES, CENTRAL SERVICES

CITY HALL
 MERCHANTS QUAY
 LIMERICK
 Tel: 061-407100

COUNTY HALL
 DOORADOYLE
 CO. LIMERICK
 Tel: 061-556000

- Note:-
- 1) This drawing is the property of Limerick City & County Council. It is a confidential document and must both be copied, used, or its content divulged without prior written consent.
 - 2) All levels are referred to Ordnance Survey Datum, Malin Head.
 - 3) Do not scale, use figured dimensions only, if in doubt, ask.
 - 4) Ordnance Survey Ireland Licence No. 2010/09/CCMA/Limerick City and County Council Copyright Government of Ireland.

LEGEND:

- Taper
- Longitudinal Safety Zone
- Works Area
- Lateral Safety Zone
- Traffic Cone

DRAWING NO:
 LCCC-TS-23-1002-02

DRAWING TITLE:
Bloodmill Road Traffic Management Plan

DRAWN BY: CP	CHECKED BY: BM/DC	APPROVED BY: JOL
SCALE: NTS	DATE: 27.09.2023	REV: 1