






**Residential Zoned  
Land Tax  
Draft Map 2025**

**Newcastle West Map 1**

**Legend**

-  Residential lands in scope
-  Mixed Use lands in scope
-  Proposed Removal
-  Proposed Addition
-  Settlement boundary

Residential land Area:  
138.271 ha.

Mixed Use land Area:  
3.136 ha.

Notes:  
-Residential properties, although included on the map, are not subject to RZLT if they are subject to Local Property Tax.  
-Mixed use lands refer to lands where residential development is permitted in principle, comprising lands zoned City/ District/ Local/ Town/ Village Centre/ Mixed Use in accordance with the zoning map for the settlement.  
-A date is indicated on the map where the lands were newly zoned for a use permitting residential development, or serviced after 1st January 2022.

DATE: 01 February 2024 DWG. No.: NEWC1/RZLT/24/R1

Taille Éireann LICENCE No. © National Mapping Division of Tailte Éireann. All rights reserved. Licence number CYAL50252415



MAP 2

MAP 4

MAP 3

