






**Residential Zoned
Land Tax
Draft Map 2025**

Newcastle West Map 3

Legend

-  Residential lands in scope
-  Mixed Use lands in scope
-  Proposed Removal
-  Proposed Addition
-  Settlement boundary

Residential land Area:
138.271 ha.

Mixed Use land Area:
3.136 ha.

Notes:
-Residential properties, although included on the map, are not subject to RZLT if they are subject to Local Property Tax.
-Mixed use lands refer to lands where residential development is permitted in principle, comprising lands zoned City/ District/ Local/ Town/ Village Centre/ Mixed Use in accordance with the zoning map for the settlement.
-A date is indicated on the map where the lands were newly zoned for a use permitting residential development, or serviced after 1st January 2022.

DATE: 01 February 2024 DWG. No.: NEWC3/RZLT/24/R1

Taille Éireann Licence No. © National Mapping Division of Tailte Éireann. All rights reserved. Licence number CYALS0252415

