

Limerick City and County Council

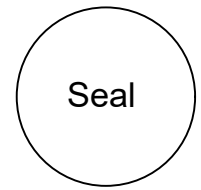
**Lee's Cross Junction Improvement Scheme,
Compulsory Purchase Order 2025**

Present When The Seal of Limerick City and County Council
was Affixed Hereto

This _____ Day of _____ 2025

Director General _____

Senior Executive Officer _____



Drawing No.: **LC-CPO-P01** Revision:

Notes:

Original drawing size is A3.
All levels in metres above Ordnance Survey Datum (Malin Head).
All Coordinates are to Irish Transverse Mercator.

Lands to be acquired are outlined in **Red**.

Extract from OS map Nos. 5165, 5166, 5227 & 5228

Townland: Ballynoe

Key Plan:



Rev.	By.	Date.	Description.

Drawing Status: For CPO

Project Title:
Lee's Cross Junction Improvement, Limerick

Drawing Title:
Compulsory Purchase Order Deposit Map



M.H.L & Associates Ltd.
Consulting Engineers
Carrig Mór House,
10 High Street,
Douglas Road,
Cork.
Tel: 021-4840214
Web: www.mhl.ie
E-Mail: info@mhl.ie



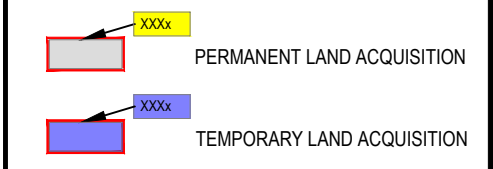
Designed: JD	Drawn: JD	Checked: BL
Scale: 1:2000 @ A3	Drawing Size: A3	Date: October 24
Job No. 24030RD	Drawing Name: LC-CPO-P01	Revision: D

Ordnance Survey Ireland. All rights reserved.
Licence number

Number on map deposited at the offices of the local authority.	Folio Number	Quantity, description and situation of the land.	Owner or reputed owners.	Lessees or reputed lessees.	Occupiers (except tenants for a month or a period less than a month)
101a	LK33994F	Area Ha: 0.396 Type: Land Townland: Ballynoe ED: Ballynoe County: Limerick	John O'Brien of Ballyguile, Castletown, Kilmallock, County Limerick	None	Owner
101b	LK33994F	Area Ha: 0.070 Type: Roadbed Townland: Ballynoe ED: Ballynoe County: Limerick	John O'Brien of Ballyguile, Castletown, Kilmallock, County Limerick	None	Limerick City and County Council Corporate Headquarters, Merchants Quay, Limerick
101c	LK33994F	Area Ha: 0.050 Type: Roadbed Townland: Ballynoe ED: Ballynoe County: Limerick	John O'Brien of Ballyguile, Castletown, Kilmallock, County Limerick	None	Limerick City and County Council Corporate Headquarters, Merchants Quay, Limerick

Notes:
Original drawing size is A3.
Areas in hectares.
All levels in metres above Ordnance Survey Datum (Malin Head).
All Coordinates are to Irish Transverse Mercator.

Lands to be transferred are outlined in Red.
Extract from OS map Nos. 5165, 5166, 5227 & 5228
Townland: Ballynoe



Rev.	By.	Date.	Description.

Drawing Status: For CPO

Project Title: Lee's Cross Junction Improvement, Limerick

Drawing Title: Compulsory Purchase Order Deposit Map Land Owner 1



M.H.L. & Associates Ltd.
Consulting Engineers
Carraig Mór House,
10 High Street,
Douglas Road,
Cork.
Tel: 021-4840214
Web: www.mhl.ie
E-Mail: info@mhl.ie



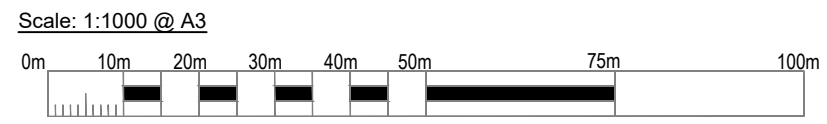
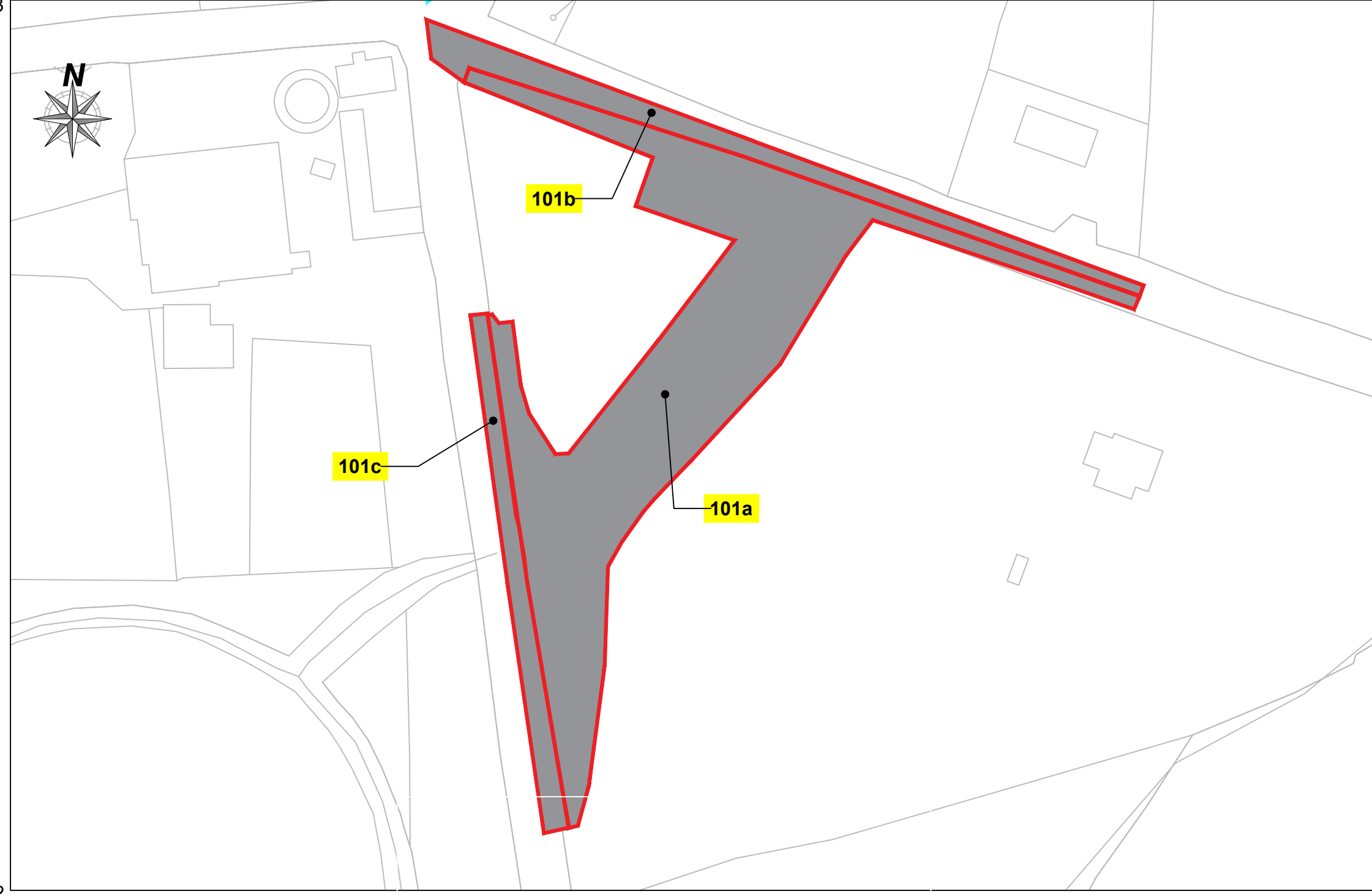

Comhairle Cathrach & Contae Luimnigh
Limerick City & County Council

Designed: JD	Drawn: JD	Checked: BL
Scale: 1:1000 @ A3	Drawing Size: A3	Date: October 24
Job No. 24030RD	Drawing Name: LC-LT-P01	Revision: D

Ordnance Survey Ireland. All rights reserved. Licence number

E: 544434
N: 633013
E: 544434
N: 632822

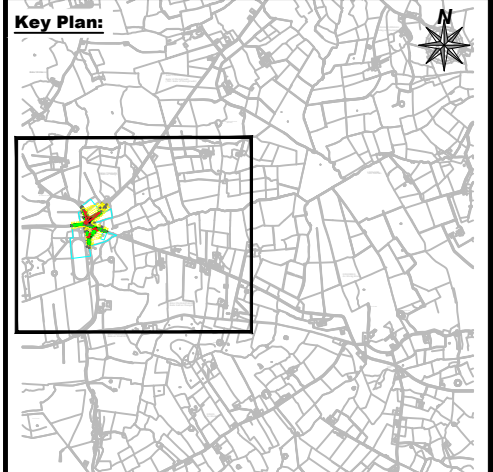
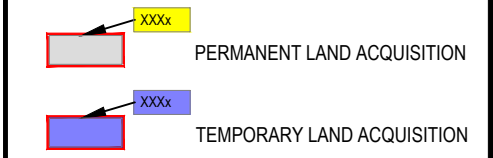
E: 544728
N: 633013
E: 544728
N: 632822



Number on map deposited at the offices of the local authority.	Folio Number	Quantity, description and situation of the land.	Owner or reputed owners.	Lessees or reputed lessees.	Occupiers (except tenants for a month or a period less than a month)
102a	LK1602F	Area Ha: 0.014 Type: Land Townland: Ballynoe ED: Ballynoe County: Limerick	William J Lee of Lees Cross, Ballynoe, Ballingarry, County Limerick	None	Owner
102b	LK1602F	Area Ha: 0.0457 Type: Roadbed Townland: Ballynoe ED: Ballynoe County: Limerick	William J Lee of Lees Cross, Ballynoe, Ballingarry, County Limerick	None	Limerick City and County Council Corporate Headquarters, Merchants Quay, Limerick

Notes:
Original drawing size is A3.
Areas in hectares.
All levels in metres above Ordnance Survey Datum (Malin Head).
All Coordinates are to Irish Transverse Mercator.

Lands to be transferred are outlined in **Red**.
Extract from OS map Nos. 5165, 5166, 5227 & 5228
Townland: Ballynoe



Rev.	By.	Date.	Description.

Drawing Status: For CPO

Project Title: Lee's Cross Junction Improvement, Limerick

Drawing Title: Compulsory Purchase Order Deposit Map Land Owner 2



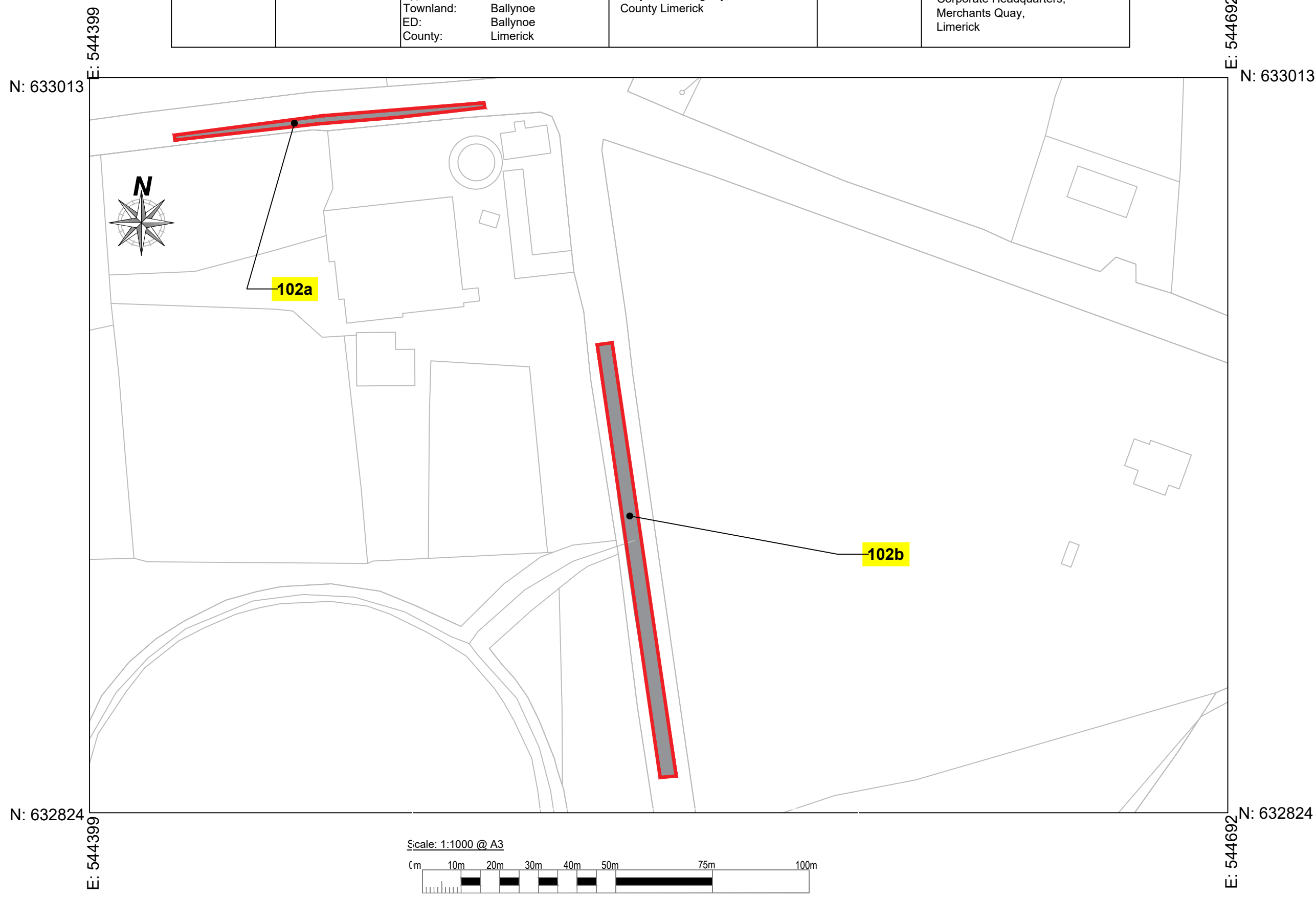
M.H.L. & Associates Ltd.
Consulting Engineers
Carrig Mór House,
10 High Street,
Douglas Road,
Cork.
Tel: 021-4840214
Web: www.mhl.ie
E-Mail: info@mhl.ie




Comhairle Cathrach & Contae Luimnigh
Limerick City & County Council

Designed: JD	Drawn: JD	Checked: BL
Scale: 1:1000 @ A3	Drawing Size: A3	Date: October 24
Job No. 24030RD	Drawing Name: LC-LT-P02	Revision: D

Ordnance Survey Ireland. All rights reserved.
Licence number



Number on map deposited at the offices of the local authority.	Folio Number	Quantity, description and situation of the land.	Owner or reputed owners.	Lessees or reputed lessees.	Occupiers (except tenants for a month or a period less than a month)
103a	LK5379	Area Ha: 0.331 Type: Land Townland: Ballynashig ED: Ballygrennan County: Limerick	Edward Houlihan (Junior) of Killotel, Ballingarry, County Limerick	None	Owner
103b	LK5379	Area Ha: 0.121 Type: Roadbed Townland: Ballynashig ED: Ballygrennan County: Limerick	Edward Houlihan (Junior) of Killotel, Ballingarry, County Limerick	None	Limerick City and County Council Corporate Headquarters, Merchants Quay, Limerick

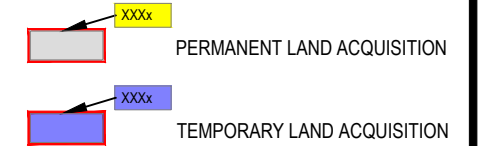
Notes:

Original drawing size is A3.
Areas in hectares.
All levels in metres above Ordnance Survey Datum (Main Head).
All Coordinates are to Irish Transverse Mercator.

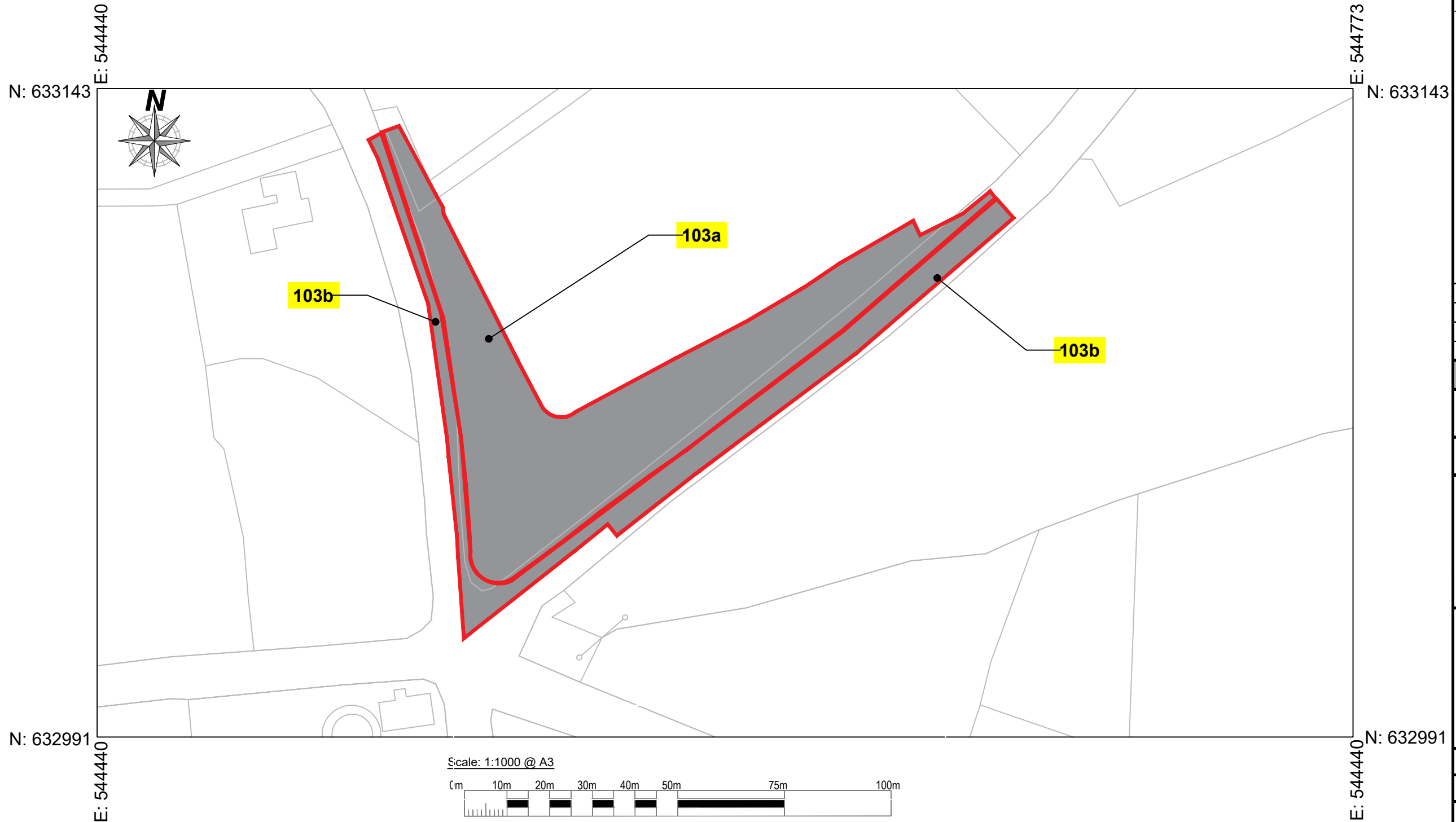
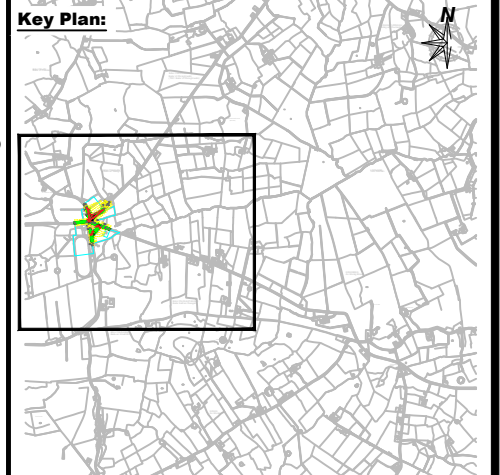
Lands to be transferred are outlined in **Red**.

Extract from OS map Nos. 5165, 5166, 5227 & 5228

Townland: Ballynoe



Key Plan:



Rev.	By.	Date.	Description.

Drawing Status: For CPO

Project Title: Lee's Cross Junction Improvement, Limerick

Drawing Title: Compulsory Purchase Order Deposit Map Land Owner 3



M.H.L & Associates Ltd.
Consulting Engineers
Carraig Mór House,
10 High Street,
Douglas Road,
Cork.
Tel: 021-4840214
Web: www.mhl.ie
E-Mail: info@mhl.ie



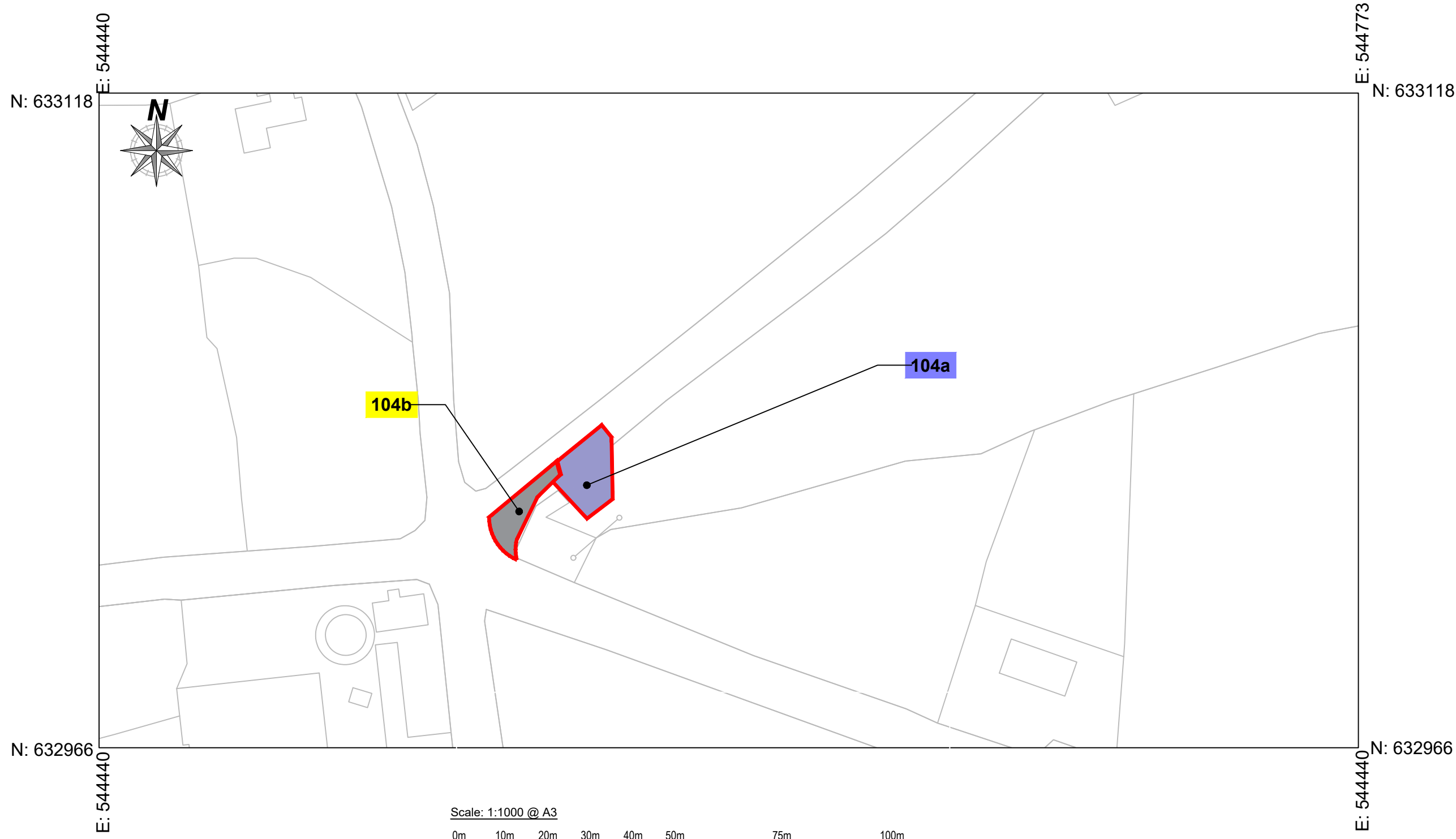
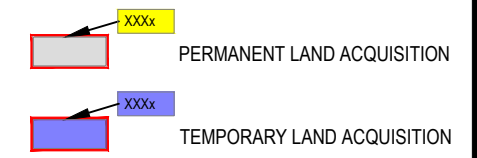

Comhairle Cathrach
& Contae Luimnigh
**Limerick City
& County Council**

Designed: JD	Drawn: JD	Checked: BL
Scale: 1:1000 @ A3	Drawing Size: A3	Date: October 24
Job No. 24030RD	Drawing Name: LC-LT-P03	Revision: D

Number on map deposited at the offices of the local authority.	Folio Number	Quantity, description and situation of the land.	Owner or reputed owners.	Lessees or reputed lessees.	Occupiers (except tenants for a month or a period less than a month)
104a	LK26839	Area Ha: 0.019 Type: Land Townland: Ballynashig ED: Ballygrennan County: Limerick	Michael Pascal John Raleigh c/o 15, Wolfe Tone Street, Clonmel, County Tipperary and Elizabeth Mary Raleigh c/o 15, Wolfe Tone Street, Clonmel, County Tipperary	None	Owner
104b	LK26839	Area Ha: 0.012 Type: Roadbed Townland: Ballynashig ED: Ballygrennan County: Limerick	Michael Pascal John Raleigh c/o 15, Wolfe Tone Street, Clonmel, County Tipperary and Elizabeth Mary Raleigh c/o 15, Wolfe Tone Street, Clonmel, County Tipperary	None	Limerick City and County Council Corporate Headquarters, Merchants Quay, Limerick

Notes:
Original drawing size is A3.
Areas in hectares.
All levels in metres above Ordnance Survey Datum (Malin Head).
All Coordinates are to Irish Transverse Mercator.

Lands to be transferred are outlined in Red.
Extract from OS map Nos. 5165, 5166, 5227 & 5228
Townland: Ballynoe



Rev.	By.	Date.	Description.

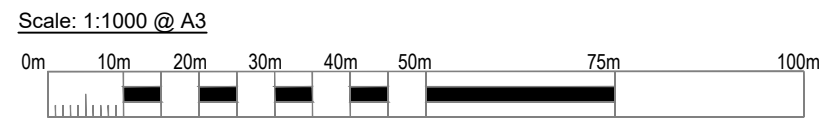
Drawing Status: For CPO

Project Title: Lee's Cross Junction Improvement, Limerick

Drawing Title: Compulsory Purchase Order Deposit Map
Land Owner 4



M.H.L & Associates Ltd.
Consulting Engineers
Carraig Mór House,
10 High Street,
Douglas Road,
Cork.
Tel: 021-4840214
Web: www.mhl.ie
E-Mail: info@mhl.ie



Designed: JD	Drawn: JD	Checked: BL
Scale: 1:1000 @ A3	Drawing Size: A3	Date: October 24
Job No. 24030RD	Drawing Name: LC-LT-P04	Revision: D

Ordnance Survey Ireland. All rights reserved.
Licence number

Number on map deposited at the offices of the local authority.	Folio Number	Quantity, description and situation of the land.	Owner or reputed owners.	Lessees or reputed lessees.	Occupiers (except tenants for a month or a period less than a month)
105a	LK13373F	Area Ha: 0.007 Type: Land Townland: Ballyelan ED: Ballynoe County: Limerick	John English (Builder) of Ballyelan, Ballingarry, County Limerick and Claire English (Sales Assistant) of Ballyelan, Ballingarry, County Limerick	None	Owner
105b	LK13373F	Area Ha: 0.0547 Type: Roadbed Townland: Ballyelan ED: Ballynoe County: Limerick	John English (Builder) of Ballyelan, Ballingarry, County Limerick and Claire English (Sales Assistant) of Ballyelan, Ballingarry, County Limerick	None	Limerick City and County Council Corporate Headquarters, Merchants Quay, Limerick

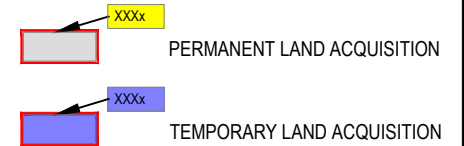
Notes:

Original drawing size is A3.
Areas in hectares.
All levels in metres above Ordnance Survey Datum (Malin Head).
All Coordinates are to Irish Transverse Mercator.

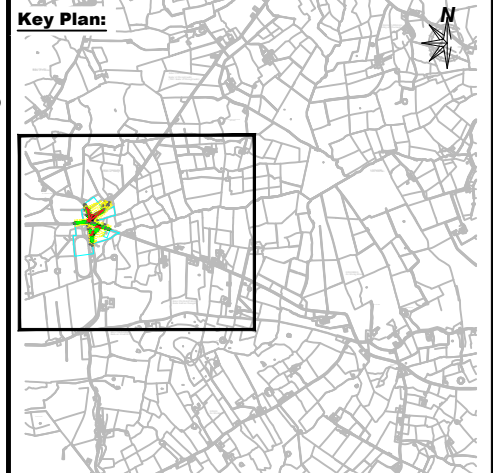
Lands to be transferred are outlined in Red.

Extract from OS map Nos. 5165, 5166, 5227 & 5228

Townland: Ballynoe



Key Plan:



Rev.	By.	Date.	Description.

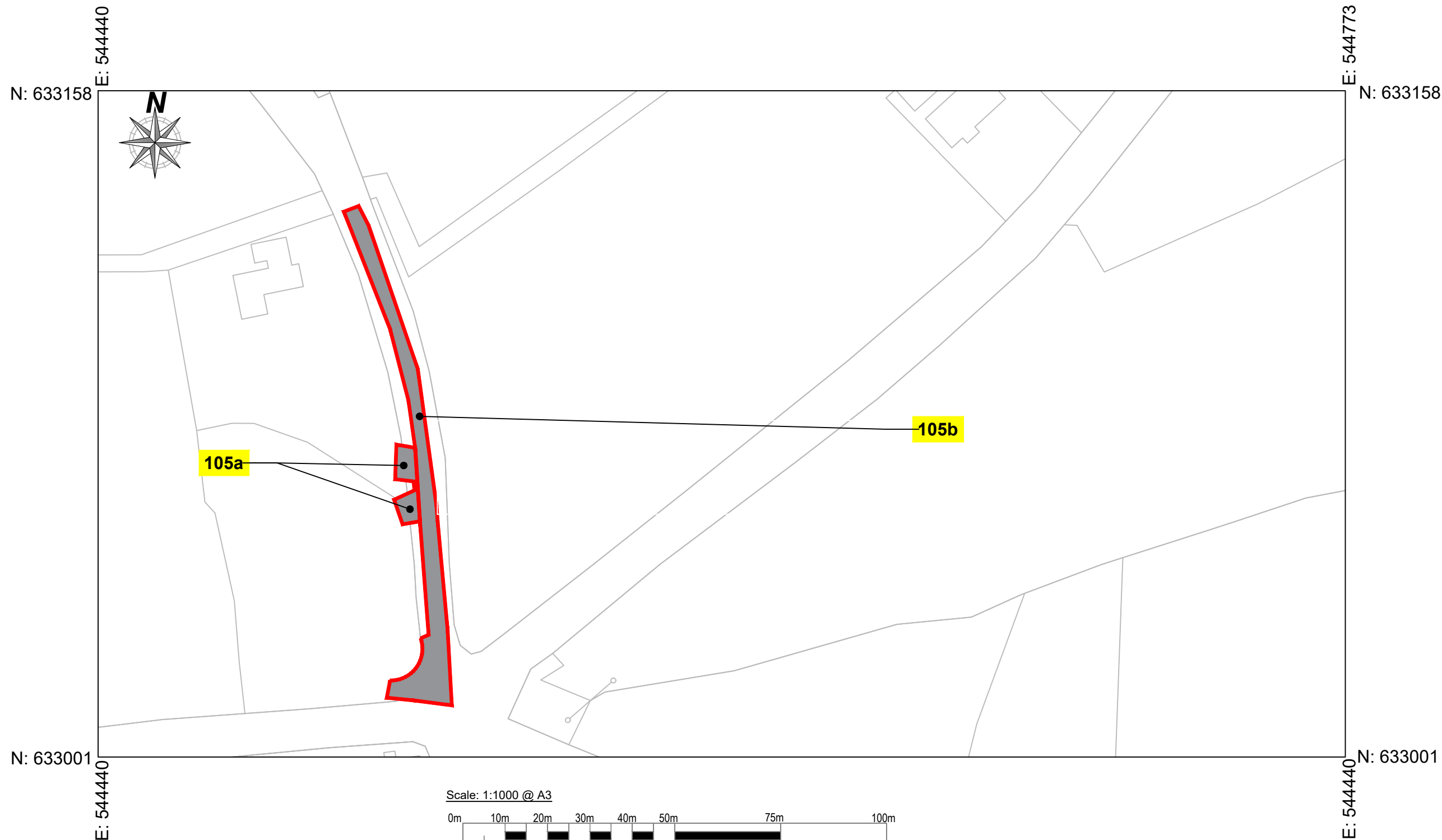
Drawing Status: For CPO

Project Title:
Lee's Cross Junction Improvement, Limerick

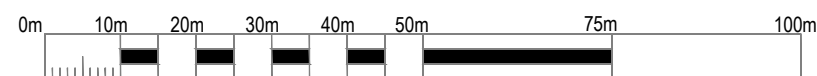
Drawing Title:
Compulsory Purchase Order Deposit Map
Land Owner 5



M.H.L & Associates Ltd.
Consulting Engineers
Carraig Mór House,
10 High Street,
Douglas Road,
Cork.
Tel: 021-4840214
Web: www.mhl.ie
E-Mail: info@mhl.ie



Scale: 1:1000 @ A3



Designed: JD	Drawn: JD	Checked: BL
Scale: 1:1000 @ A3	Drawing Size: A3	Date: October 24
Job No. 24030RD	Drawing Name: LC-LT-P05	Revision: D

Ordnance Survey Ireland. All rights reserved.
Licence number