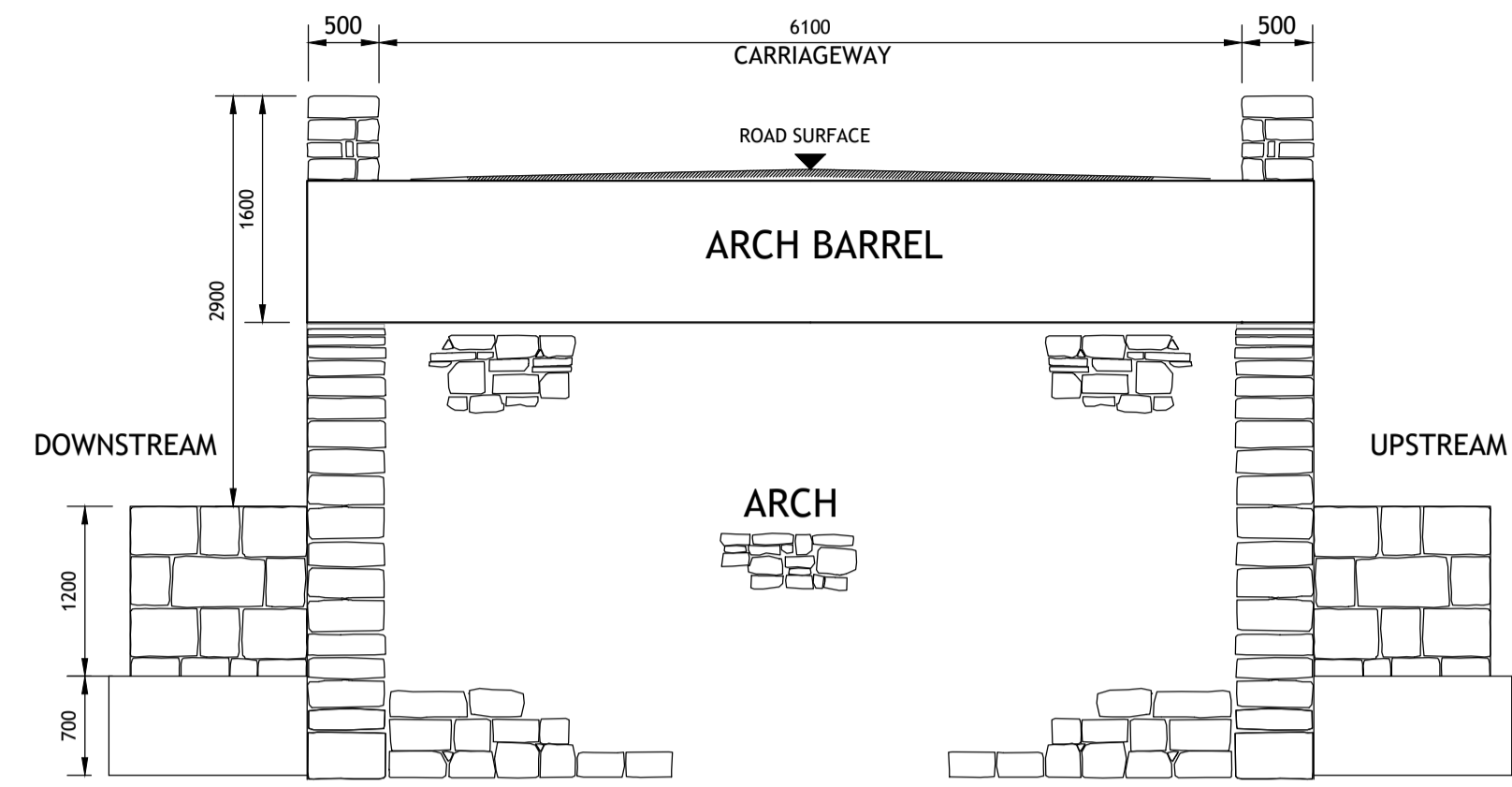


LAYOUT PLAN SCALE 1:100



TYPICAL SECTION SCALE 1:50



LOCATION MAP SCALE 1:5000

Ordnance Survey Ireland Licence No EN 0003719  
© Ordnance Survey Ireland/Government of Ireland

LOCATION

GPS COORDINATES: 52.424000, -8.662833

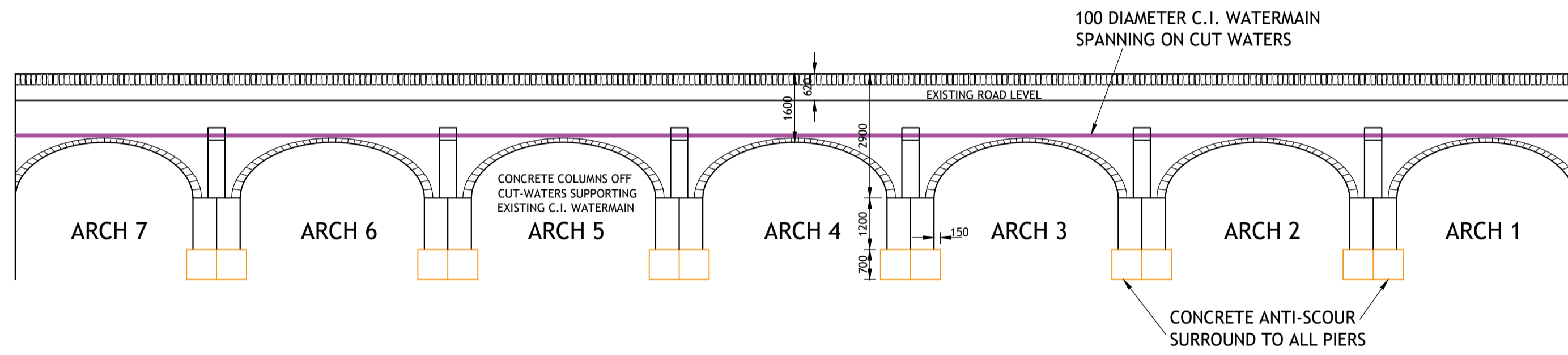
GENERAL NOTES

- DO NOT SCALE. ALL DIMENSIONS ON DRAWINGS ARE IN MILLIMETERS UNLESS NOTED OTHERWISE. USE FIGURED DIMENSIONS ONLY.
- THIS DRAWING IS TO BE READ IN CONJUNCTION WITH ALL OTHER WORKS REQUIREMENTS

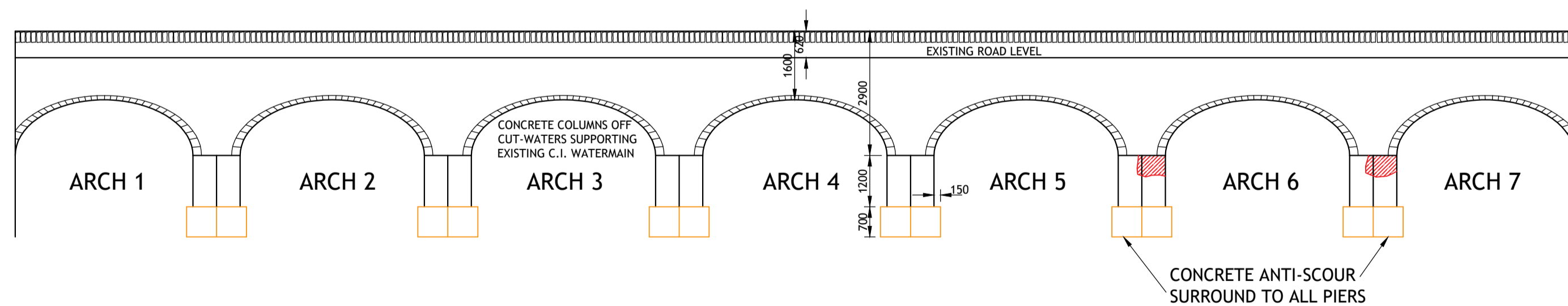
NOTES

- ALL WORKS TO BE CARRIED OUT IN ACCORDANCE WITH AA SCREENING AND ENVIRONMENTAL REPORTS.
- ALL QUERIES ON PROPOSED WORKS TO BE DIRECTED TO ENGINEER PRIOR TO UNDERTAKING WORKS.
- ALL TEMPORARY WORKS ARE THE SOLE RESPONSIBILITY OF THE CONTRACTOR.
- FINAL SURFACE DRESSING TO NEW ROAD SURFACES WILL BE UNDERTAKEN BY LCCC OUTSIDE THE CONTRACT AT A LATER STAGE.

PROTECTED STRUCTURE:  
NATIONAL BUILT HERITAGE SERVICE Reg. No. 21804008




DOWNSTREAM ELEVATION SCALE 1:100



UPSTREAM ELEVATION SCALE 1:100

© PUNCH Consulting Engineers

This drawing and any design hereon is the copyright of the Consultants and must not be reproduced without their written consent. All drawings remain the property of the Consultants. Figured dimension only to be taken from this drawing. Consultants to be informed immediately of any discrepancies before work proceeds.



Rev	Amendment	By	Date	Rev	Amendment	By	Date



Project: LCCC 2024 BRIDGE REFURBISHMENT CONTRACT			
Title: Bruree Bridge - Existing Details			
Drawn: P O'Callaghan	Date drawn: 2024-01-11	Technician Check: P. Leyden	Engineer Check: P. Leyden
Project No: 221254	Model Ref: 221254-PUNCH-24-XX-M2-CS-0894	Drawing Status: S1	Approved: D. Walsh
Scale @ A1: AS SHOWN	Document No: 221254-PUNCH-24-XX-DR-C-0894	Revision No: P01	