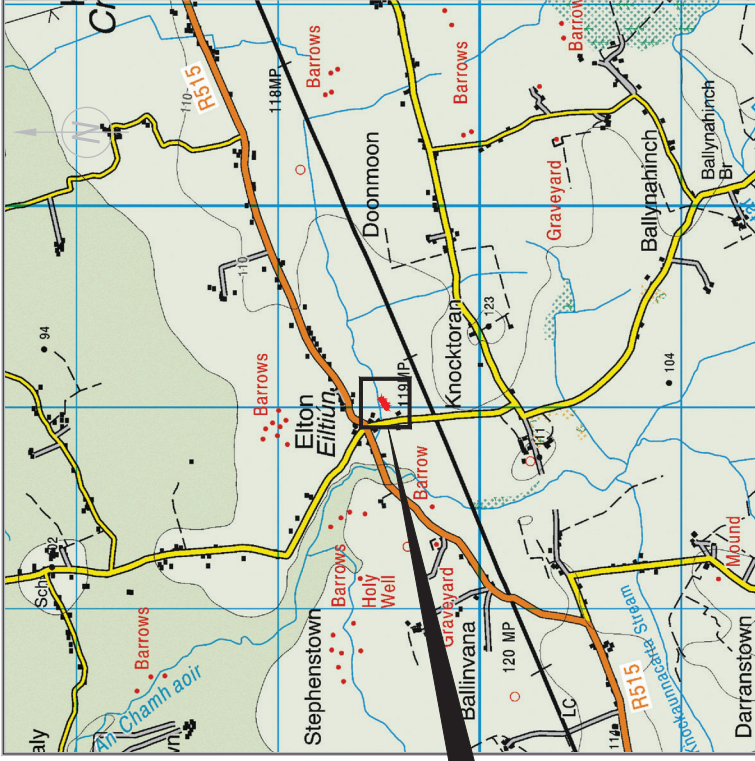

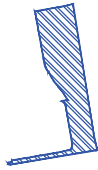


Site Location Map 1:1,000



Site Location Map 1:25,000

Legend:

- Estate Body = 
- Area to be T.I.C. = 

Notes:

- Coordinate System: Irish Transverse Mercator (ITM)
- This drawing is the property of Limerick City & County Council. It is a confidential document and must not be copied, used, or its content divulged without prior written consent.
- Ordnance Survey Ireland Licence No.2010/09/CCMA/Limerick City and County Council Copyright Government of Ireland.



Comhairle Cathrach & Contae Luimnigh
Limerick City & County Council



LIMERICK CITY & COUNTY COUNCIL
 Comhairle Cathrach & Contae Luimnigh
 NIWA OASALAIBHE (OFFICER OF SERVICE)
 PLANNING & PLACE-MARKING
 COUNTY HALL
 DOORADOYLE
 CO. LIMERICK
 QUAY
 LIMERICK
 TEL: 051-407100

PAPER SIZE
A3

Site Location:
 Sruth an Oir,
 Elton,
 Co. Limerick

Date: Jan. 2025
 File Ref.: 17.48
 Drawn By: E.H.
 Scale: As Shown
 Drawing No:
TIC-17-48-001