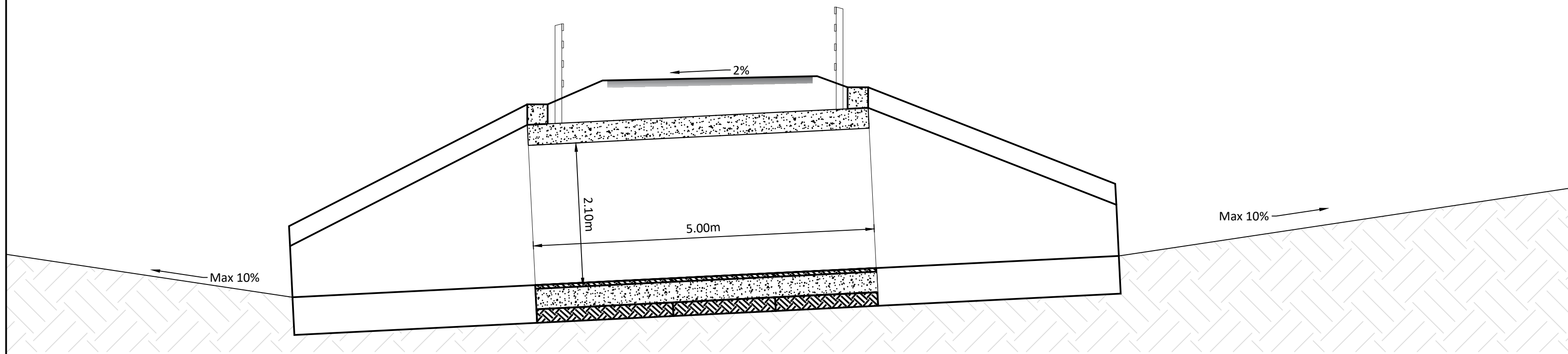
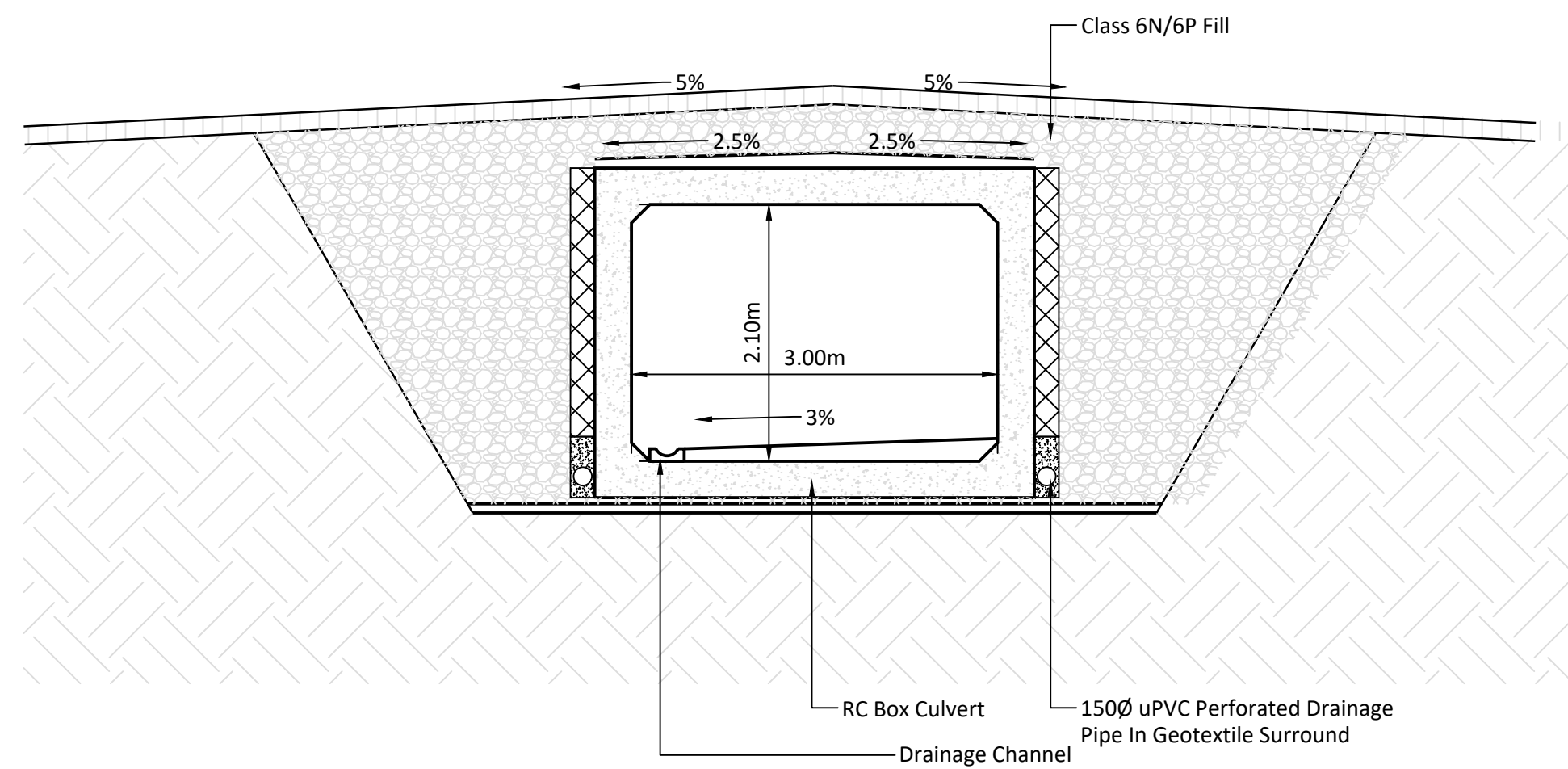


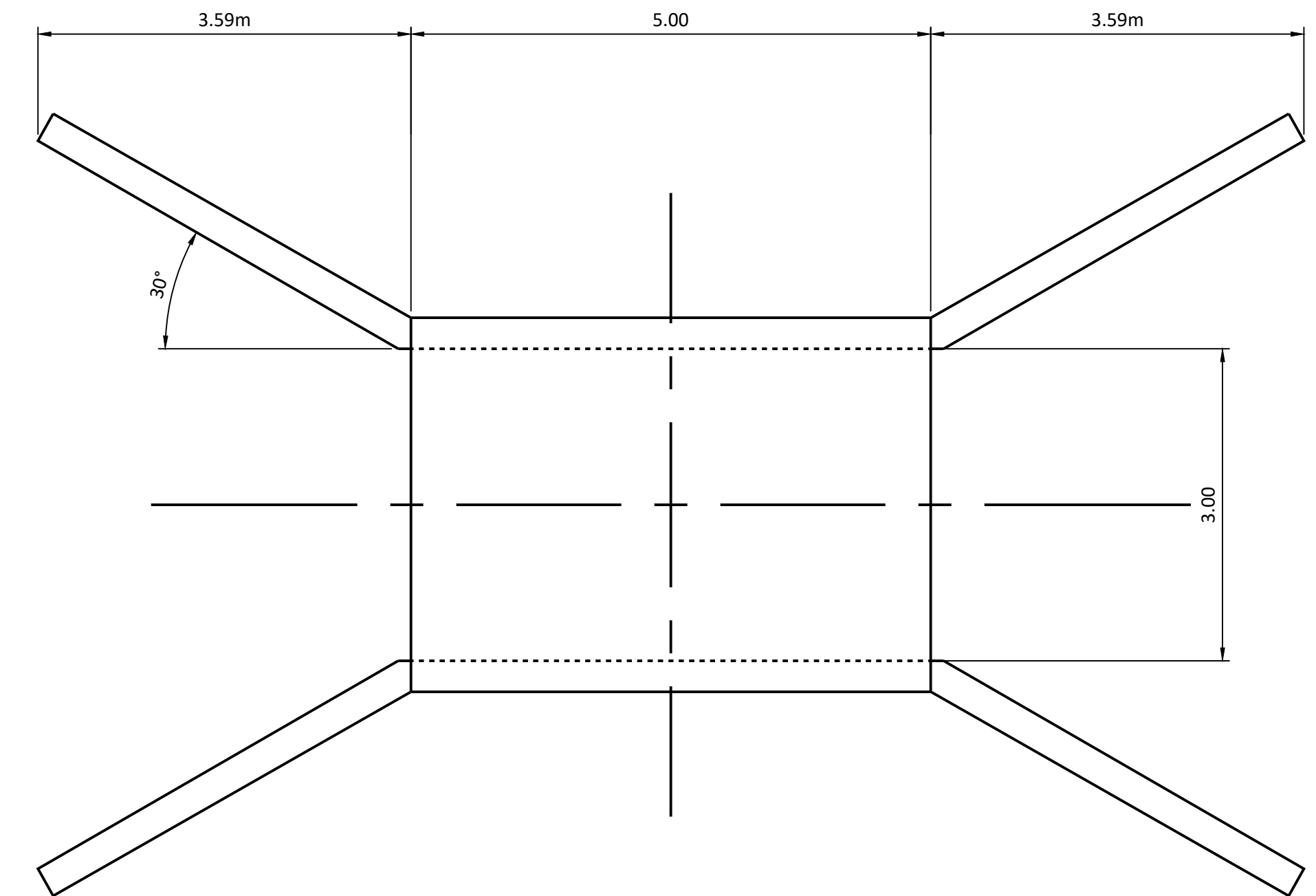
ISOMETRIC VIEW
Scale 1:100



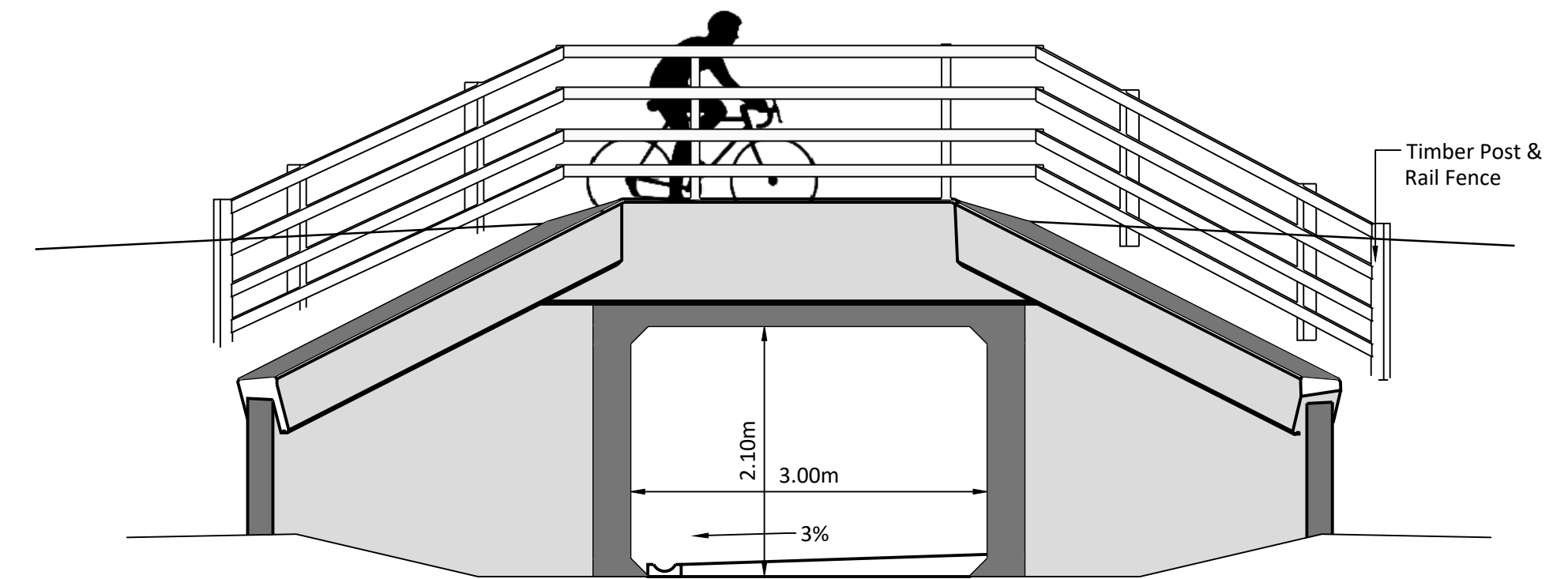
LONGTIDINAL SECTION
Scale 1:50



CROSS SECTION
Scale 1:50



PLAN
Scale 1:50



ELEVATION
Scale 1:50

If Applicable : Ordnance Survey Ireland Licence No. EN 0001220 © Ordnance Survey Ireland and Government of Ireland
####



No part of this document may be reproduced or transmitted in any form or stored in any retrieval system of any nature without the written permission of Fehily Timoney & Company as copyright holder except as agreed for use on the project for which the document was originally issued. Do not scale. Use figured dimensions only. If in doubt - Ask!

Rev.	Description	App By	Date
A	ISSUE FOR PLANNING APPLICATION	BB	14.10.20

PROJECT	CLIENT		
IMPROVEMENT WORKS TO THE GREAT SOUTHERN GREENWAY	LIMERICK CITY & COUNTY COUNCIL		
	Date 14.10.20	Project number P2152	Scale (@ A1-) As Shown
UNDERPASS - TYPICAL PLAN, ELEVATION AND SECTION	Drawn by SK	Drawing Number	Rev
	Checked by TL	P2152-ST00-SD01	A

O:\ACAD\2019\P2152\2152-ST00-SD01

14 October 2020