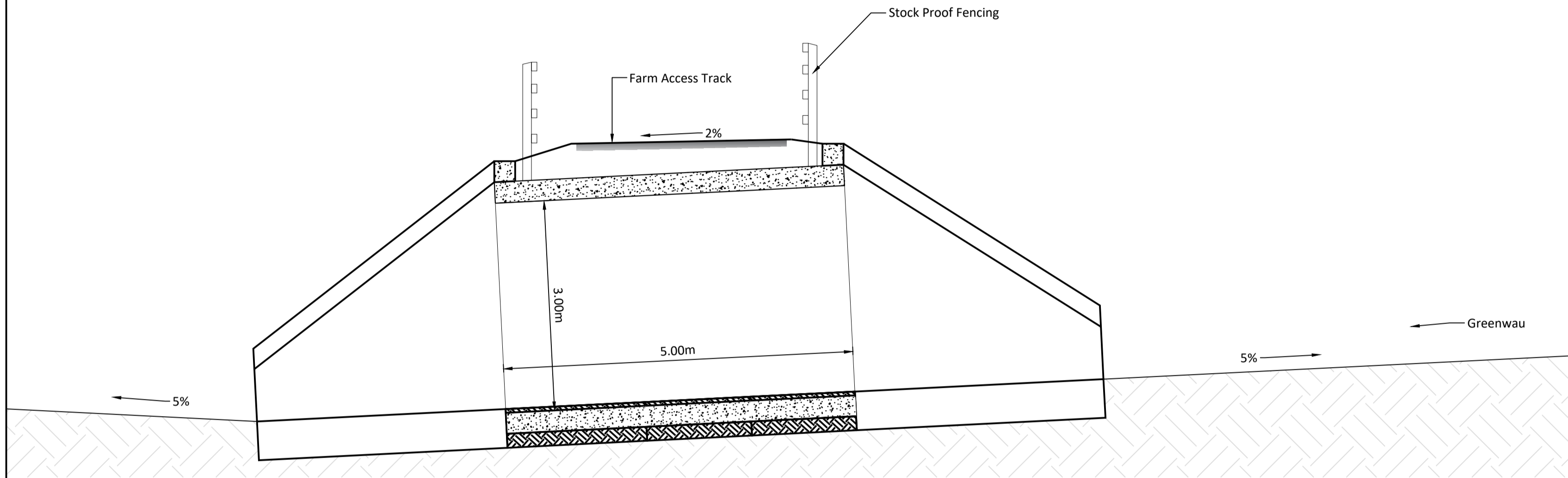
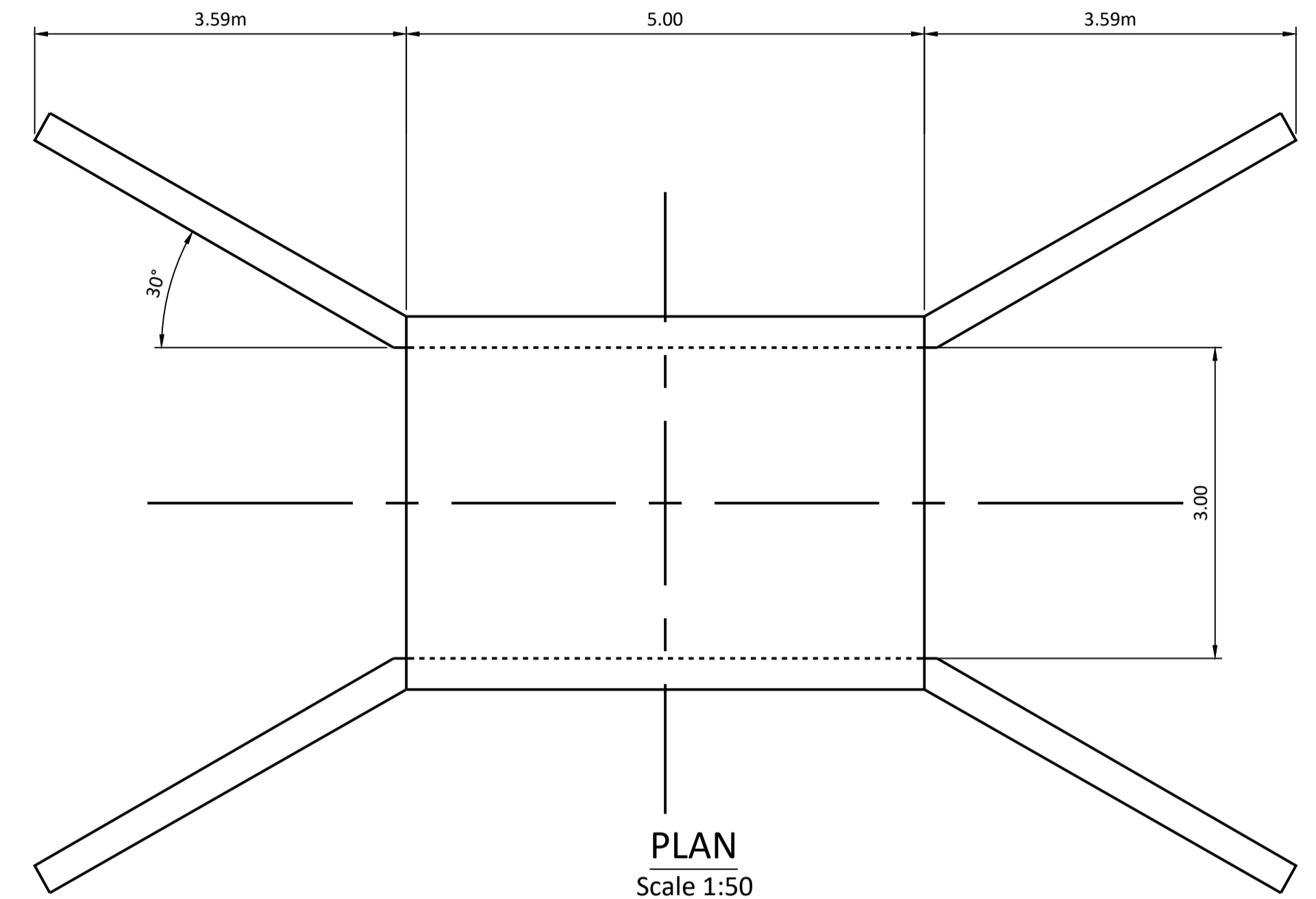


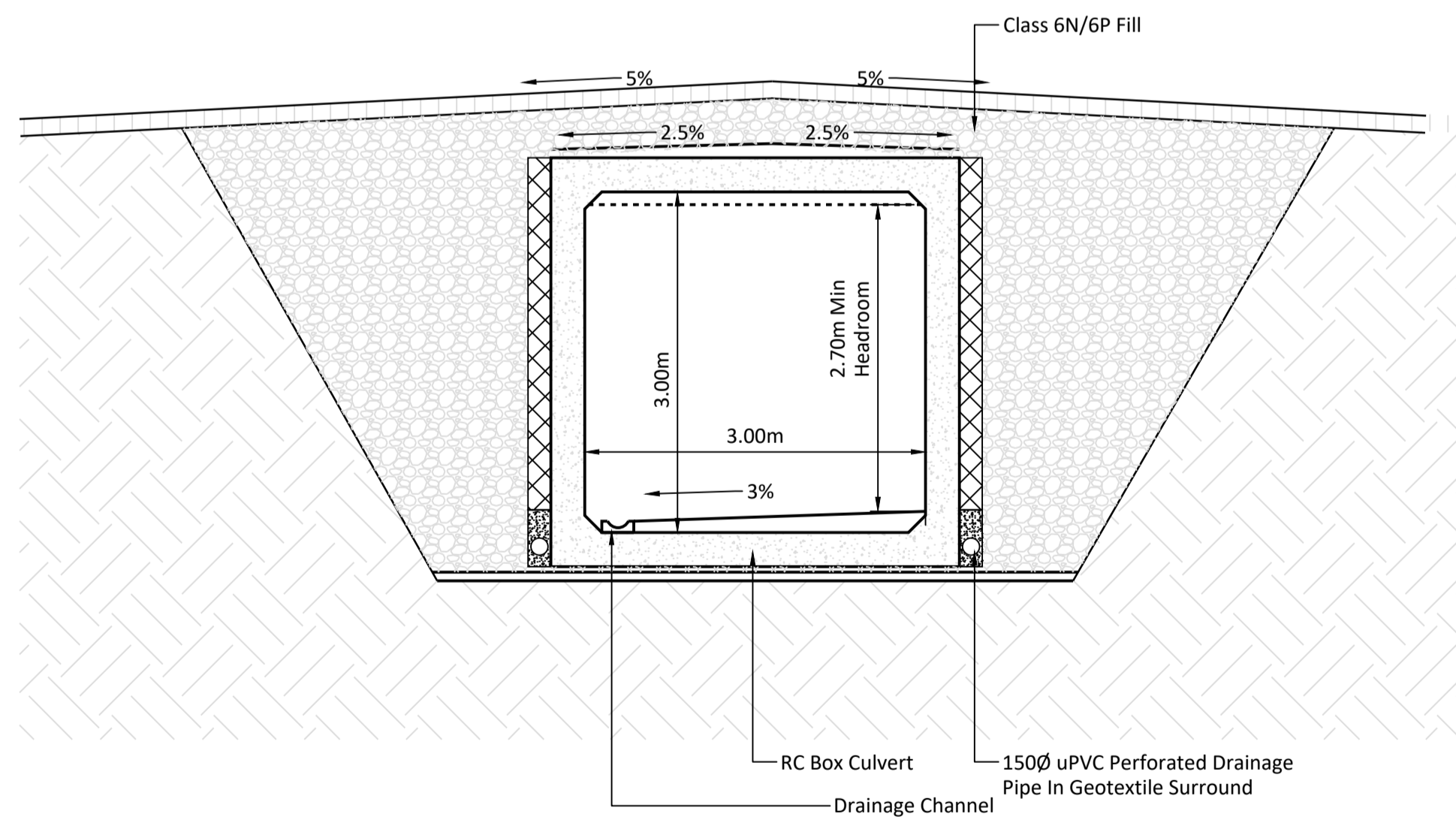
**ISOMETRIC VIEW**  
Scale 1:100



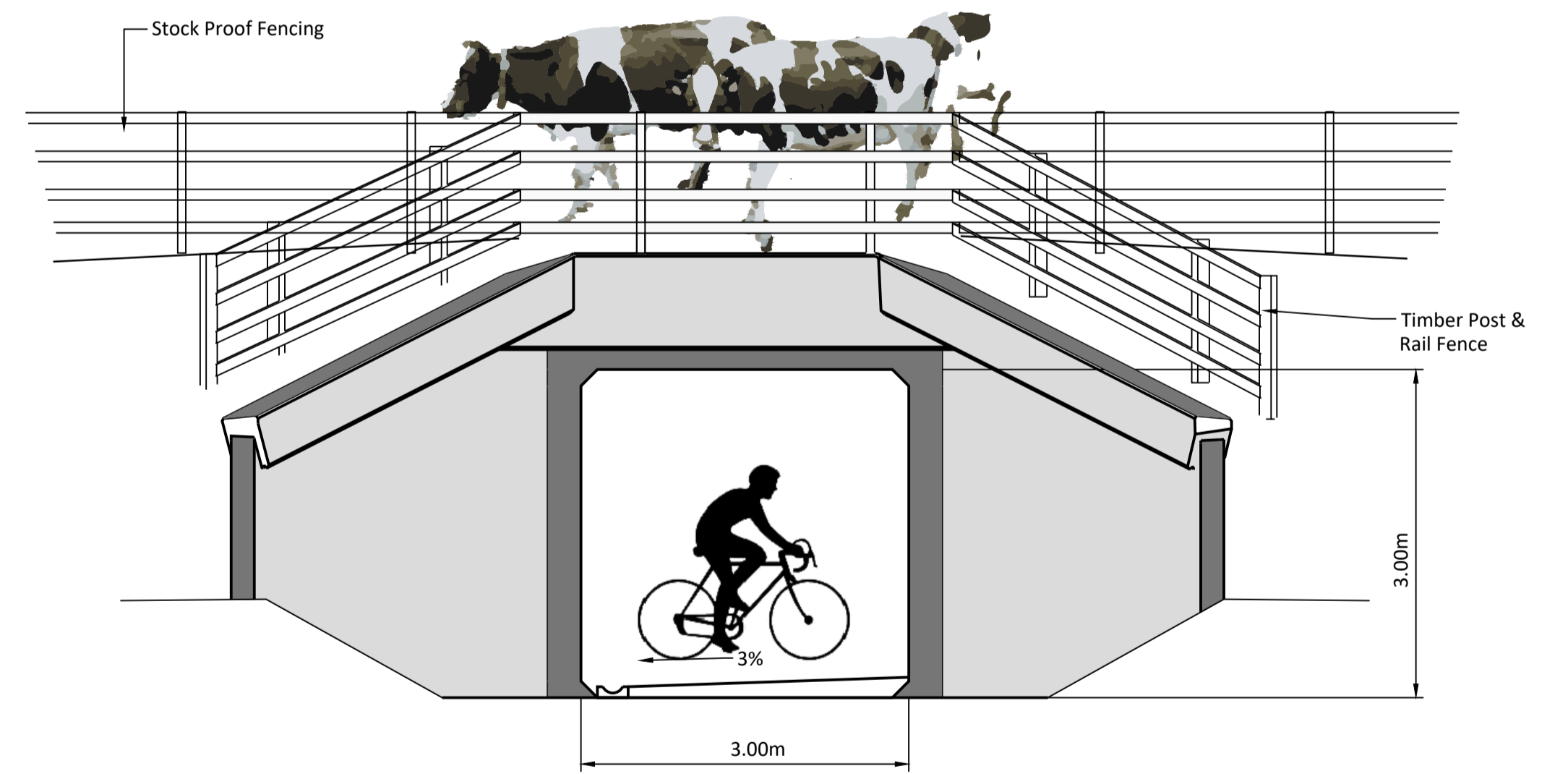
**LONGTIDINAL SECTION**  
Scale 1:50



**PLAN**  
Scale 1:50



**CROSS SECTION**  
Scale 1:50



**ELEVATION**  
Scale 1:50

If Applicable : Ordnance Survey Ireland Licence No. EN 0001220 © Ordnance Survey Ireland and Government of Ireland  
####



No part of this document may be reproduced or transmitted in any form or stored in any retrieval system of any nature without the written permission of Fehily Timoney & Company as copyright holder except as agreed for use on the project for which the document was originally issued. Do not scale. Use figured dimensions only. If in doubt - Ask!

Rev.	Description	App By	Date
A	ISSUE FOR PLANNING APPLICATION	BB	14.10.20

PROJECT	CLIENT		
<b>IMPROVEMENT WORKS TO THE GREAT SOUTHERN GREENWAY</b>	<b>LIMERICK CITY &amp; COUNTY COUNCIL</b>		
	Date 14.10.20	Project number P2152	Scale (@ A1-) As Shown
<b>CATTLE OVERPASS ELEVATIONS AND SECTIONS</b>	Drawn by SK	Drawing Number P2152-ST00-SD03	Rev A
	Checked by TL		

O:\ACAD\2019\P2152\2152-ST00-SD03

Wednesday 14 October 2020