

Urban PLACE Map D01

PROPOSED APARTMENT DEVELOPMENT AT,
SPEAKER'S CORNER, LIMERICK,
FOR LIMERICK CITY & COUNTY COUNCIL
Date: 04/06/21 Job No.: 21007 Dwg No.: D-01

OUTLINE OF SITE INDICATED THUS:
LOCATION OF SITE NOTICE:



Map prepared by:
FEWER HARRINGTON & PARTNERS
Studio 14, The Atrium, Maritana Gate, Canada St., Waterford
Tel: 051-876991
O.S.I Licence No. AR 0035021

557776.3029
Projection / Spatial Reference:

Projection= IRENET95_Irish_Transverse_Mercator

Centre Point Coordinates:

X,Y= 557659.8029,656390.0561

Reference Index:

Map Series | Map Sheets
1:1,000 | 4743-08

Data Extraction Date:

Date= 05-Nov-2020

Source Data Release:

DCLMS Release V1.133.111

Product Version:

Version= 1.3

License / Copyright:

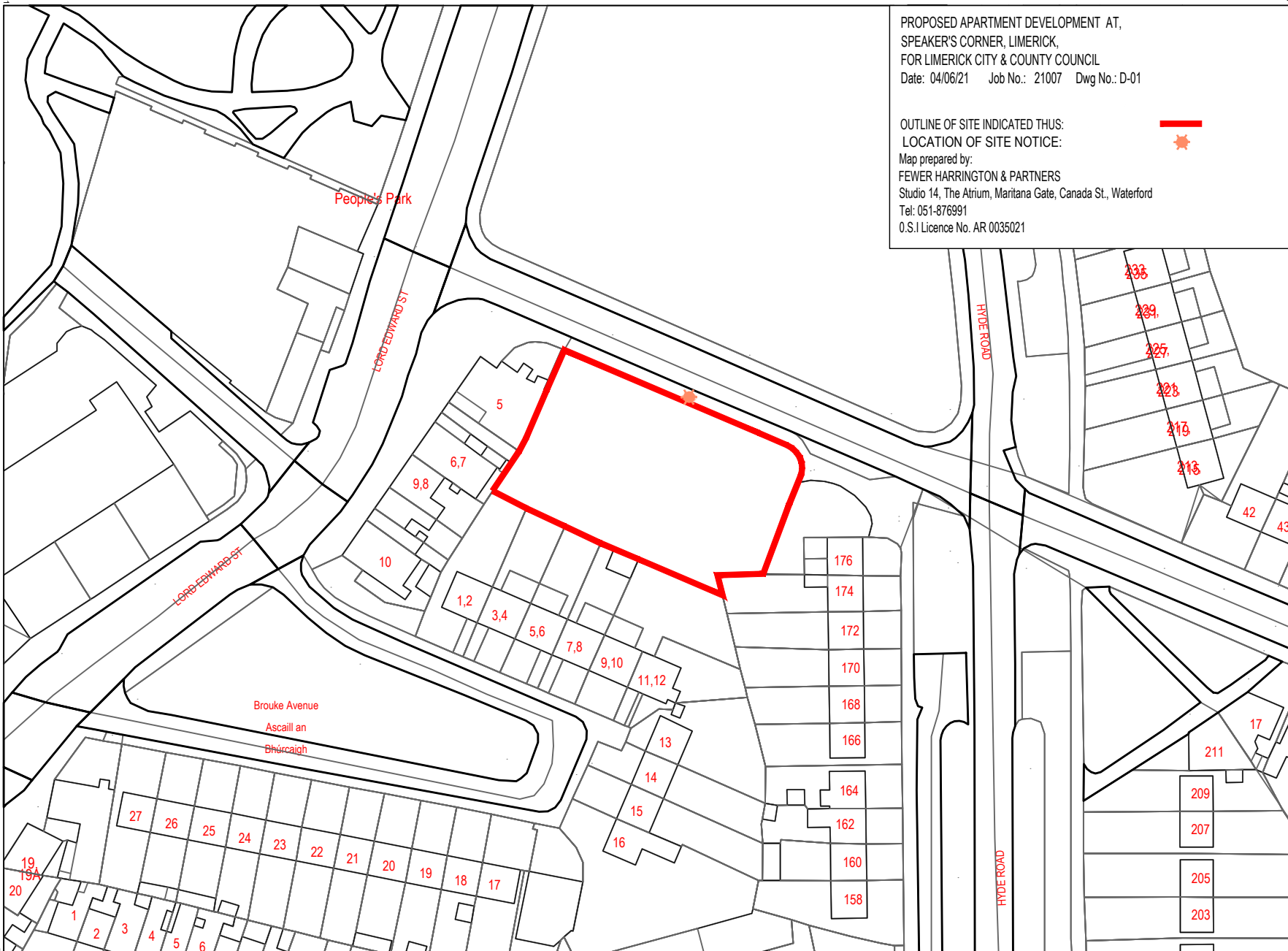
Ordnance Survey Ireland Terms of Use apply.
Please visit www.osi.ie/about/terms-conditions.

© Ordnance Survey Ireland, 2020

Compiled and published by Ordnance Survey Ireland, Phoenix Park, Dublin 8, Ireland.
Unauthorised reproduction infringes Ordnance Survey Ireland and Government of Ireland copyright.
All rights reserved. No part of this publication may be copied, reproduced or transmitted in any form or by any means without the prior written permission of the copyright owners.
The representation on this map of a road, track or footpath is not evidence of the existence of a right of way.
Ordnance Survey maps never show legal property boundaries, nor do they show ownership of physical features.

© Suirbhéireacht Ordánais Éireann, 2020
An t-ádh agus an t-ádh ag
Suirbhéireacht Ordánais Éireann, Páirc an
Fhionnuisce, Baile Átha Cliath 8, Éire.
Sárionn atáirgeadh neamhúdaraithe cóipeacht
Suirbhéireacht Ordánais Éireann agus Rialtas
na hÉireann.
Gach cead ar cosnamh. Ní ceadmhach aon
chuid den fhóisceán seo a chóipeáil, a
atáirgeadh nó a tharchar in aon thóim ná ar aon
bhealach gan cead i scríbhinn nóim ré ó úinéir
an chóipchirt.
Ní hionann bóttar, bealach nó cosán a bheith ar
an léarscáil seo agus fianaise ar chéad sli.
Ní thaispeánann léarscáil de chuid Ordánais
Suirbhéireacht na hÉireann teorann phointe díreach
de mhachn riamh, ná úinéireacht de ghnéithe fhisiciúla.

557776.3029



57543.3029

57543.3029



SCALE 1:1000



557776.3029

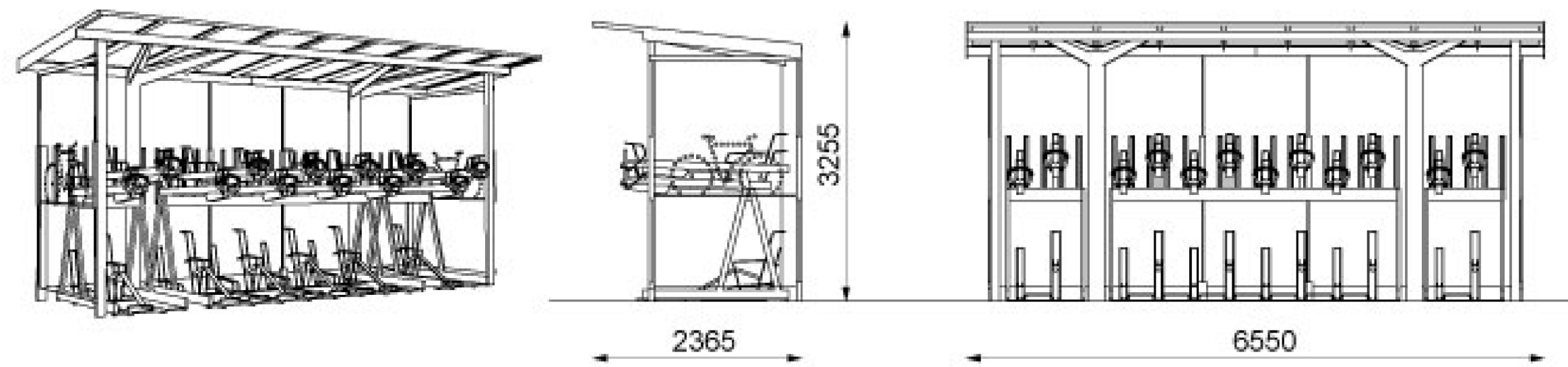
656390.0561



SITE DETAIL 01 : IMAGE FOR PROPOSED SHEFFIELD STAND STYLE BICYCLE PARKING



SITE DETAIL 01 : IMAGE FOR PROPOSED SHELTERED TWO-LEVEL BICYCLE PARKING



LEGEND & NOTES

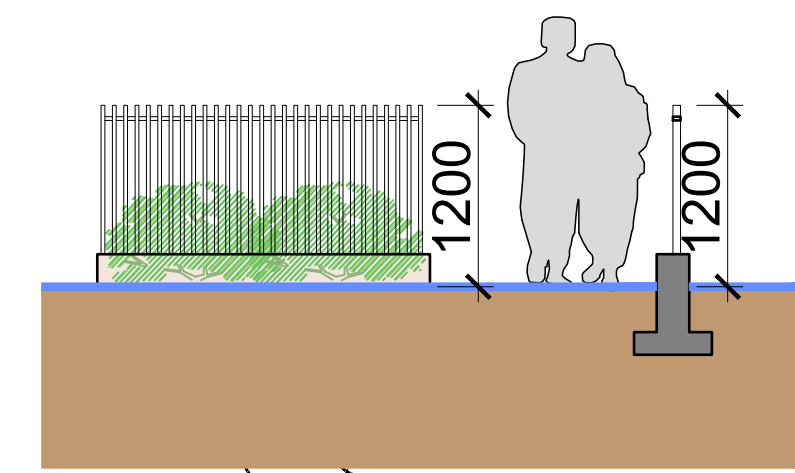

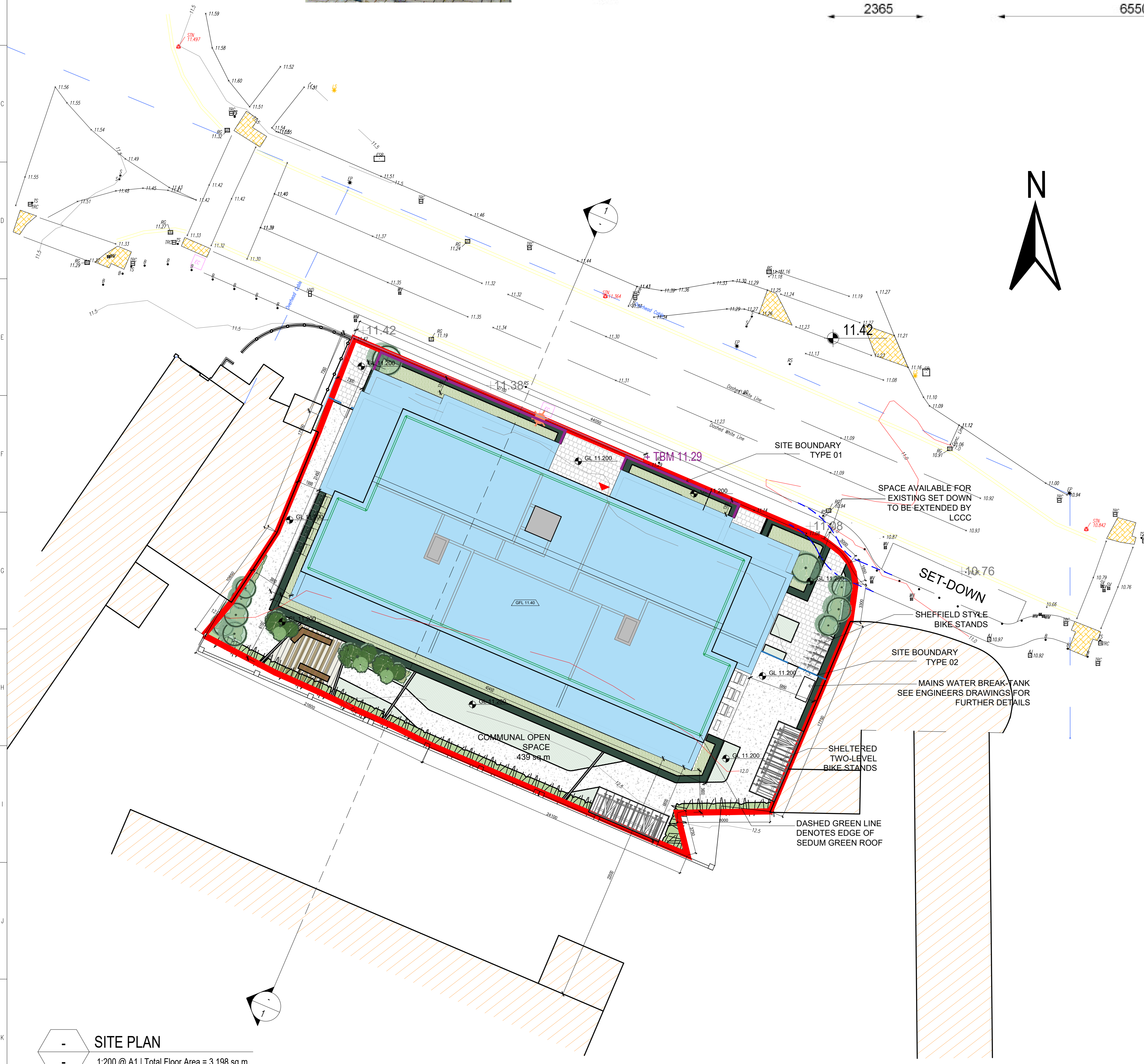
OS MAP REFERENCE NUMBER = 4743-08
TOTAL SITE AREA = 1405.61sqm / .140 ha.

- SITE BOUNDARY LINE
- LOCATION OF SITE NOTICE
- PROPOSED GROUND FLOOR LEVEL
- PROPOSED TEMPORARY BENCHMARK
- PROPOSED SITE LEVELS
- EXISTING SITE LEVELS
- CONTOUR MAJOR
CONTOUR MINOR
- EXISTING NEIGHBOURING BUILDINGS
- PROPOSED BUILDING
- PROPOSED PAVING
- PROPOSED GREEN OPEN SPACE
- PROPOSED PLANTING
- EXISTING PALISADE FENCE BOUNDARY TO BE REMOVED
- EMBANKMENT

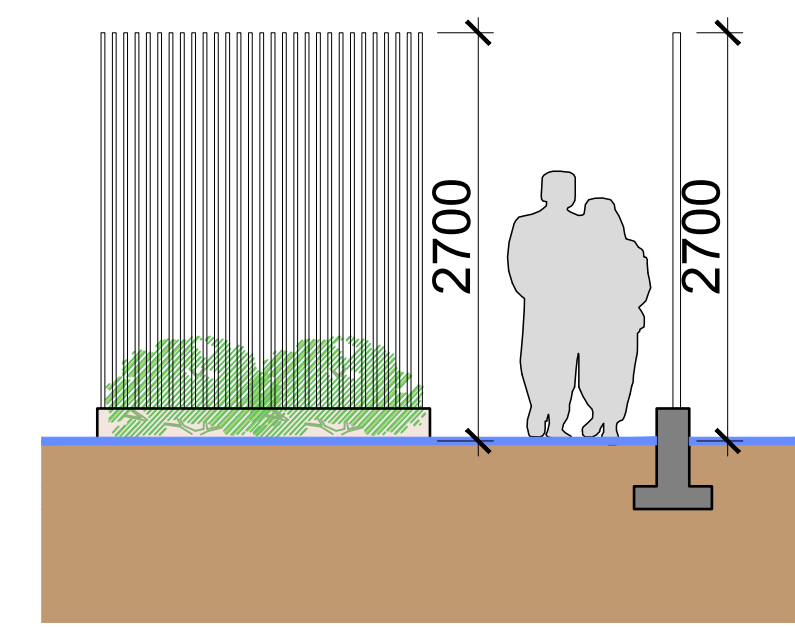
NOTE: ALL OTHER EXISTING BOUNDARIES TO BE MAINTAINED

IMPORTANT NOTE:
Work to figured dimensions only - do not scale print. All setting out dimensions to be checked and confirmed on site prior to commencement of work. Any inaccuracies should be brought to the attention of the architect. If in doubt - ask!
All construction methods, materials, services and installations to be in accordance with all Irish Building Regulations and codes of practice at the time of construction. All sub-contractors are ultimately responsible for ensuring compliance with the regulations within their own trade.
This drawing is copyright to Fewer Harrington & Partners.

NOTES
FOR PROPOSED SURFACE AND FOUL DRAINAGE CONNECTIONS PLEASE REFER TO ENGINEERS DRAWINGS
FOR PROPOSED WATER MAINS CONNECTION PLEASE REFER TO ENGINEERS DRAWINGS
REFER TO TOPOGRAPHICAL SURVEY ARCHITECTURAL DRAWING SU-01 FOR FURTHER INFORMATION ON EXISTING SITE DETAILS



BOUNDARY TYPE 01 - DETAIL
1:50 @ A1



BOUNDARY TYPE 02 - DETAIL
1:50 @ A1



DATE	REVISIONS TO DRAWING	By



Fewer Harrington & Partners
architects, planners + project managers
Studio 14, The Atrium, Maritana Gate, Canada St., Waterford, Ireland
Tel: +353-51-878991 Fax: +353-51-878976 E-mail: waterford@fhp-architects.com

PROJECT HOUSING DEVELOPMENT AT, SPEAKER'S CORNER, LIMERICK FOR LIMERICK CITY & COUNTY COUNCIL

DRAWING SITE PLAN

DRAWN DW	DATE JULY 22"	CAD
SCALE @ A1 1:200, 1:50		JOB No. 21007
SCALE @ A3 1:400, 1:100		DWG No. PP - 01

SITE PLAN
1:200 @ A1 | Total Floor Area = 3,198 sq.m

IMPORTANT NOTE:
 Work to figured dimensions only - do not scale print. All setting out dimensions to be checked and confirmed on site prior to commencement of work. Any inaccuracies should be brought to the attention of the architect. If in doubt - ask!
 All construction methods, materials, services and installations to be in accordance with all Irish Building Regulations and codes of practice at the time of construction. All sub-contractors are ultimately responsible for ensuring compliance with the regulations within their own trade.
 This drawing is copyright to Fewer Harrington & Partners.

NOTES
 OS Reference Number: 4743-08



GROUND FLOOR PLAN
 1:100 @ A1 | Ground Floor Area = 669 sq.m



DATE	REVISIONS TO DRAWING	By

STAGE PLANNING

Fewer Harrington & Partners
 architects, planners - project managers
 Studio 14, The Atrium, Maritana Gate, Canada St., Waterford, Ireland
 Tel: +353-51-879991 Fax: +353-51-879676 E-mail: waterford@fhp-architects.com

PROJECT HOUSING DEVELOPMENT AT, SPEAKER'S CORNER, LIMERICK FOR LIMERICK CITY & COUNTY COUNCIL

DRAWING GROUND FLOOR PLAN

DRAWN	DATE	CAD
ROH	JUNE 21	JOB No. 21007
SCALE @ A1	1:100	DWG No. PP - 02
SCALE @ A3	1:200	



- SECOND FLOOR PLAN
 - 1:100 @ A1 | Second Floor Area = 671 sq.m



- FIRST FLOOR PLAN
 - 1:100 @ A1 | First Floor Area = 671 sq.m

IMPORTANT NOTE:
 Work to figured dimensions only - do not scale print. All setting out dimensions to be checked and confirmed on site prior to commencement of work. Any inaccuracies should be brought to the attention of the architect. If in doubt - ask! All construction methods, materials, services and installations to be in accordance with all Irish Building Regulations and codes of practice at the time of construction. All sub-contractors are ultimately responsible for ensuring compliance with the regulations within their own trade.
 This drawing is copyright to Fewer Harrington & Partners.

NOTES
 OS Reference Number: 4743-08



DATE	REVISIONS TO DRAWING	By

STAGE PLANNING

Fewer Harrington & Partners
 architects, planners - project managers
 Studio 14, The Atrium, Maritana Gate, Canada St., Waterford, Ireland
 Tel: +353-51-879991 Fax: +353-51-879616 E-mail: waterford@fhp-architects.com

PROJECT HOUSING DEVELOPMENT AT SPEAKER'S CORNER, LIMERICK FOR LIMERICK CITY & COUNTY COUNCIL

DRAWING FIRST & SECOND FLOOR PLANS

DRAWN	DATE	CAD
ROH	JUNE 21	JOB No. 21007
SCALE @ A1	1:100	DWG No. PP - 03
SCALE @ A3	1:200	

IMPORTANT NOTE:
 Work to figured dimensions only - do not scale print. All setting out dimensions to be checked and confirmed on site prior to commencement of work. Any inaccuracies should be brought to the attention of the architect. If in doubt - ask!
 All construction methods, materials, services and installations to be in accordance with all Irish Building Regulations and codes of practice at the time of construction. All sub-contractors are ultimately responsible for ensuring compliance with the regulations within their own trade.
 This drawing is copyright to Fewer Harrington & Partners.

NOTES
 OS Reference Number: 4743-08



FRONT ELEVATION
 1:200 @ A3



REAR ELEVATION
 1:200 @ A3



DATE	REVISIONS TO DRAWING	By

STAGE
 PLANNING

Fewer Harrington & Partners
 architects, planners - project managers
 Studio 14, The Atrium, Maritana Gate, Canada St., Waterford, Ireland
 Tel: +353-51-879991 Fax: +353-51-879676 E-mail: waterford@fhp-architects.com

PROJECT HOUSING DEVELOPMENT AT SPEAKER'S CORNER, LIMERICK FOR LIMERICK CITY & COUNTY COUNCIL

DRAWING FRONT & REAR ELEVATIONS

BRAWN	DW	DATE	JUNE 21	CAD	JOB No.	21007
SCALE	A1	1:100		DWG No.	PP - 06	
SCALE	A3	1:200				

