














**Draft Limerick
Development Plan
2022 -2028**

**Ballingarry Flood Map
Material Amendments**

LEGEND

-  Existing Residential
-  New Residential
-  Residential Service Site
-  Education & Communi
-  Village Centre
-  Local Centre
-  Agriculture
-  Open Space & Recrea
-  Utilities
-  Special Control Area
-  Settlement boundary
-  Flood Zone A
-  Flood Zone B

DATE: March '22 Dwg. No.: CDP-V2-L4-BG-02

OSI LICENCE No.: © Ordnance Survey Ireland. All rights reserved.
Licence No. 2017/09/CDMA/Limerick City & County Council

