

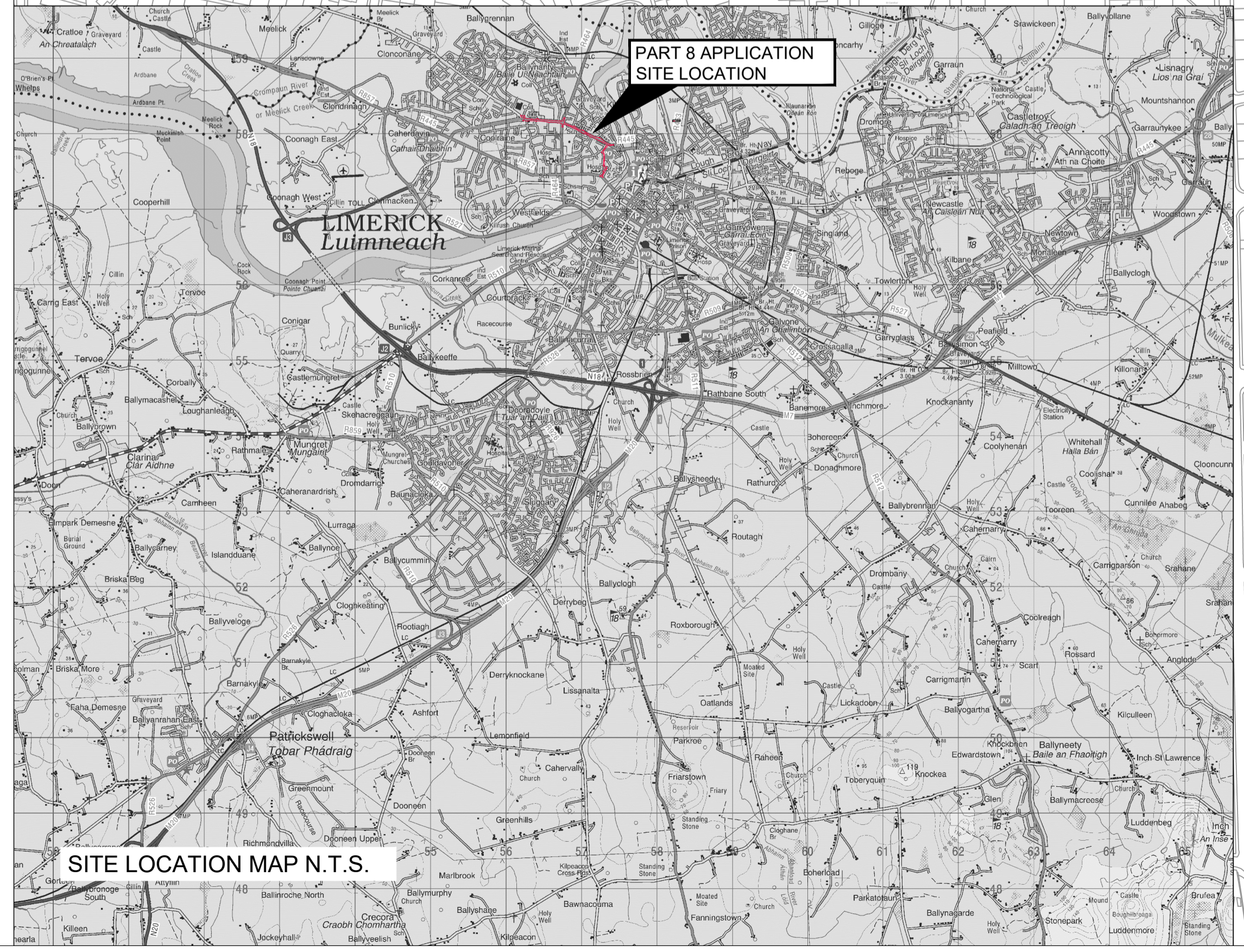
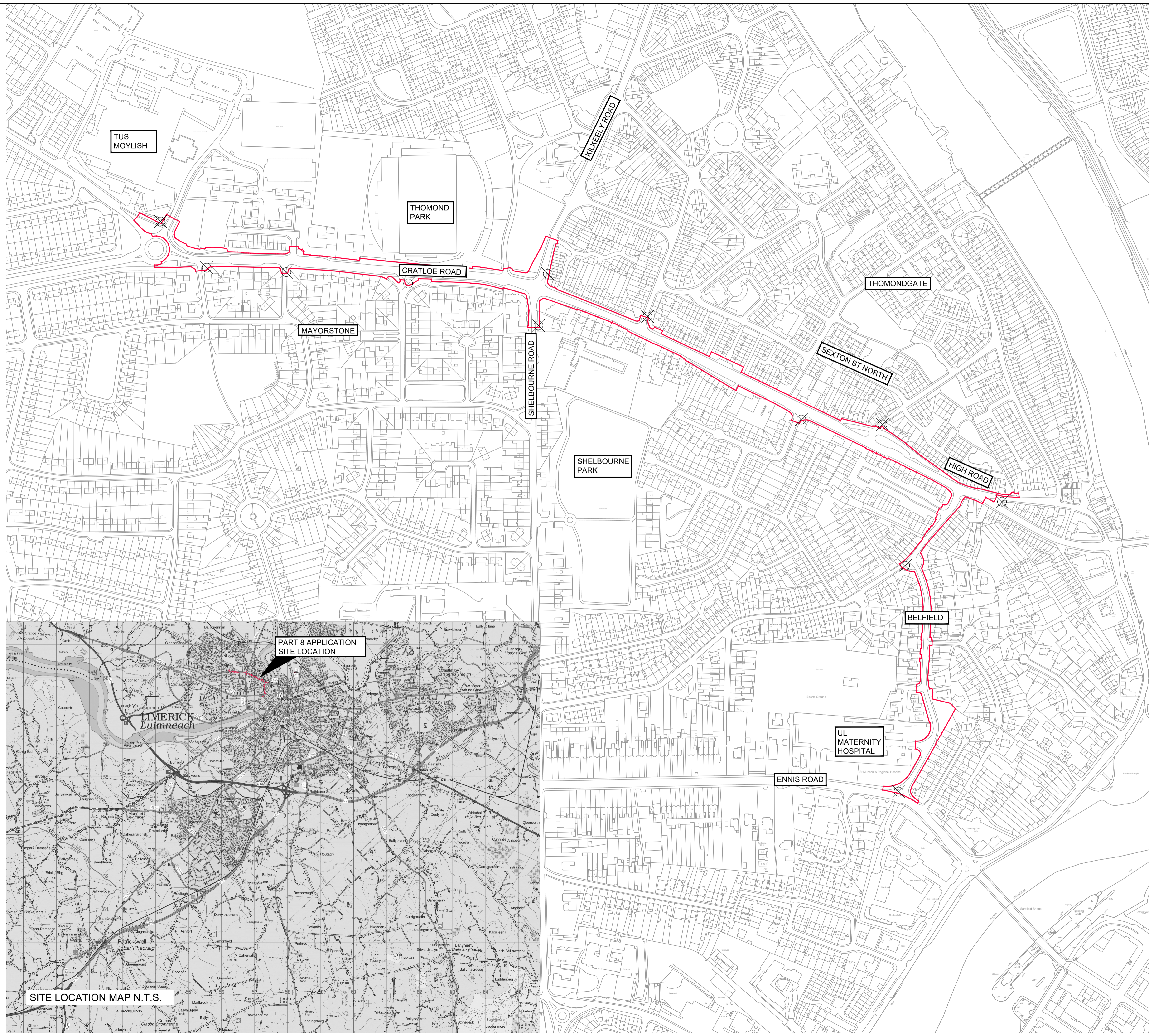


**COPYRIGHT:**  
 The design and details shown on this drawing are applicable to their project only and may not be reproduced in whole or in part or be used for any other project or purpose without the written permission of Limerick City and County Council with whom copyright resides.

**DO NOT SCALE** from this drawing. Use figured dimensions. Contractor to check all dimensions on site prior to commencement of works. Any discrepancies are to be referred to the ARCHITECT.




-  **SITE NOTICE LOCATION (12 NUMBER)**
-  **PART 8 SITE BOUNDARY**



**REVISIONS**

NO.	DATE	REV.	BY	CHECKED	DESCRIPTION

DATE REV. BY CHECKED DESCRIPTION



**Limerick City and County Council**  
 Active Travel - Transportation and Mobility Directorate  
 Barrow House,  
 Michael St., Limerick

**PROJECT:**  
 TUS MOYLISH TO CITY  
 ACTIVE TRAVEL SCHEME

**STAGE:**  
 PART 8 PLANNING

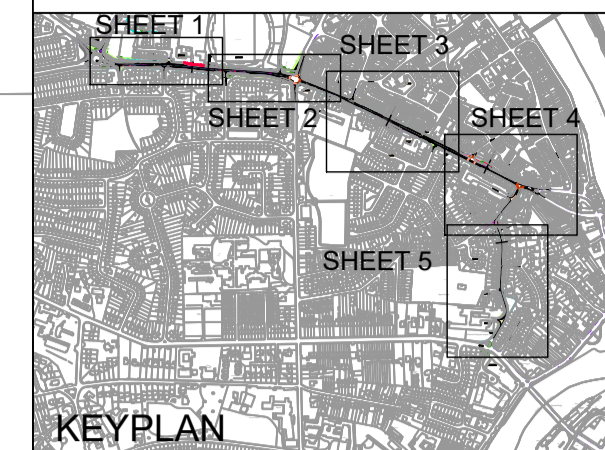
**DRAWING TITLE:**  
 SITE LOCATION MAP AND  
 SITE NOTICE LOCATION

<b>DRAWN:</b> C.G.	<b>DATE:</b> 25.07.22
<b>CHECKED:</b>	<b>JOB NO:</b> 19-003
<b>SCALE AT A1:</b> 1:2500	<b>STATUS:</b> S2
<b>DRAWING NO:</b> 19-003-LCCC-CR-S2-0000	<b>REVISION:</b>



COPYRIGHT:  
The design and details shown on this drawing are applicable to their project only and may not be reproduced in whole or in part or be used for any other project or purpose without the written permission of Limerick City and County Council with whom copyright resides.

DO NOT SCALE from this drawing. Use figured dimensions.  
Contractor to check all dimensions on site prior to commencement of works. Any discrepancies are to be referred to the ARCHITECT.



- LEGEND**
- BUS LANE
  - CYCLE TRACK
  - CYCLE LANE
  - FOOTPATH
  - CARRIAGEWAY
  - RAISED TABLE
  - GRASS AREA / VERGE
  - EXISTING KERBLINE
  - HARD LANDSCAPING
  - PROPOSED LAND TAKE

**GENERAL NOTES**

- FINAL SIGNAL CONTROL ARRANGEMENT, TURNING LANE LENGTH AND PROTECTED KERB ARRANGEMENT OF HASSETTS CROSS SUBJECT TO TRAFFIC SIMULATIONS AND DETAILED DESIGN

©Ordnance Survey Ireland/Govt. of Ireland  
2021/OSI\_NMA\_141

OSI TILES:  
4682-11 4682-12 4682-16  
4682-17 4682-21 4682-22

**REVISIONS**

NO.	DATE	REV.	BY	CHECKED	DESCRIPTION
280622	P0.15	CG	LK		ISSUED FOR REVIEW
010622	P0.14	CG	LK		CHANGES TO REFLECT TREE SURGEON & INT. COMMENTS
270422	P0.13	CG	LK		UPDATED BASED ON NTA COMMENTS 23.03.2022
120122	P0.12	CG	LK		DRAWINGS CONFIGURATION CHANGED
161221	P0.11	CG	LK		BUS STOP AT THOMOND PARK REDUCED IN DEPTH
220621	P0.10	KOB	LK		UPDATED BASED ON NTA COMMENTS
220421	P0.09	KOB	LK		CROSSING LOCATIONS REVISED
220421	P0.08	KOB	DS		UPDATED BASED ON DRAFT BUS CONNECTS
160421	P0.07	KOB	LK		UPDATED BASED ON DRAFT BUS CONNECTS
	P0.06	KOB	LK		UPDATED FOLLOWING MEETING 05/03/2020
	P0.05	KOB	LK		UPDATED FOR MEETING 05/03/2020
	P0.04	KOB	LK		UPDATED FOLLOWING MEETING 23/2/2020
	P0.03	KOB	LK		UPDATED FOLLOWING MEETING 8/2/2020



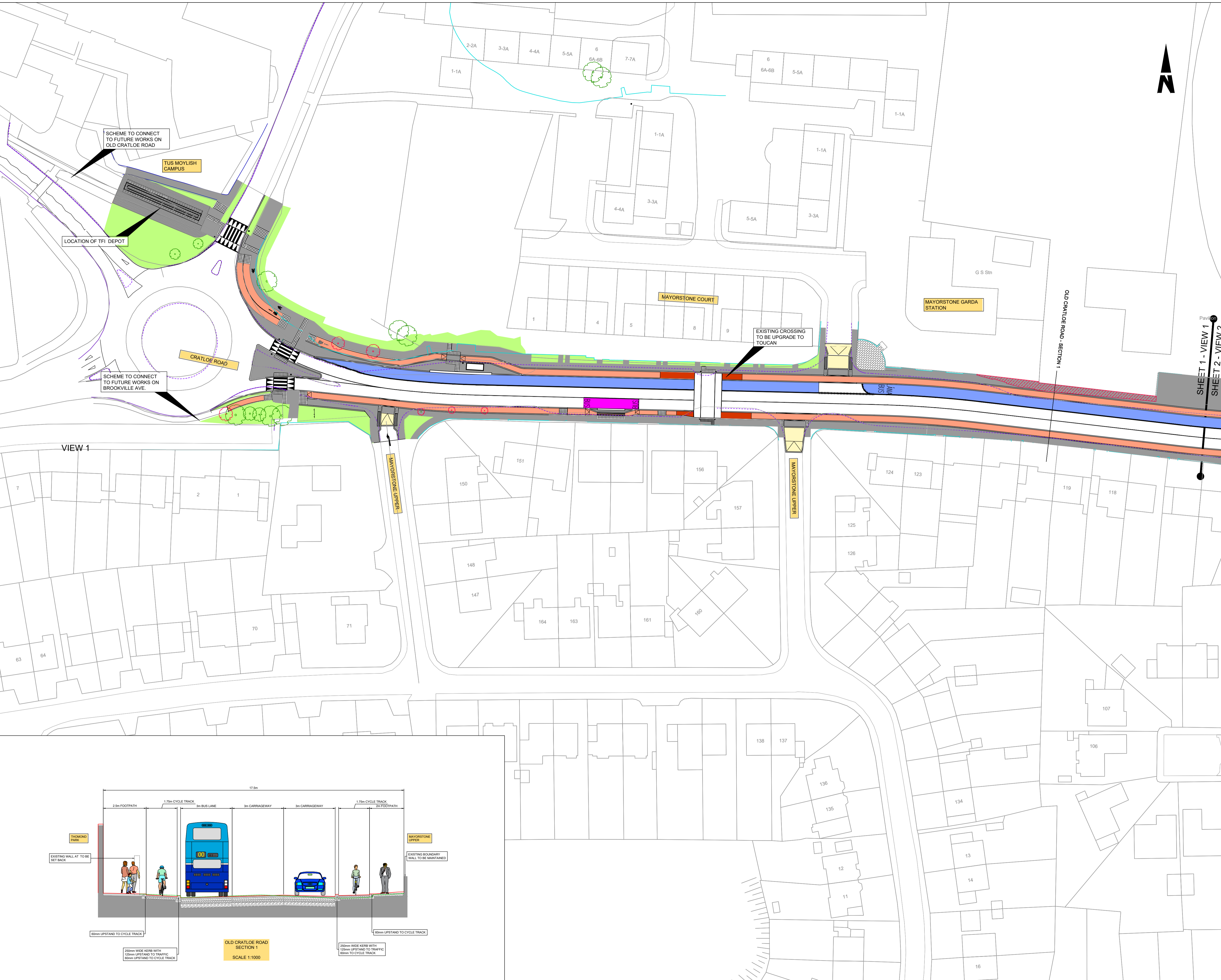
Limerick City and County Council  
Active Travel - Transportation & Mobility Directorate  
Merchants Quay  
Limerick

PROJECT:  
TUS MOYLISH TO CITY ACTIVE TRAVEL SCHEME

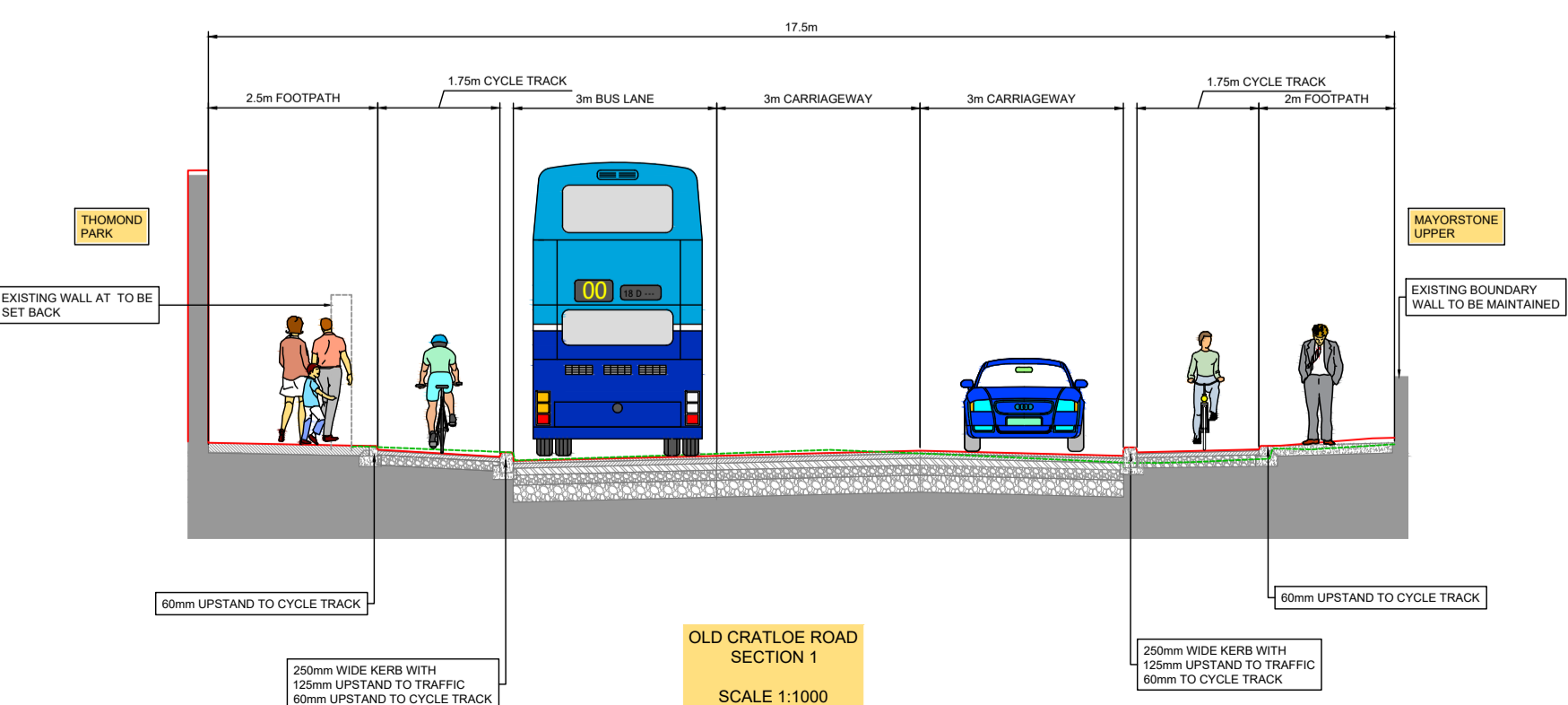
STAGE:  
PART 8 PLANNING

DRAWING TITLE:  
PROPOSED LAYOUT - SHEET 1

DRAWN: C.Gallagher	DATE: 2022-07-26
CHECKED: L.Kennedy	JOB NO: 19-003
SCALE AT A1: 1:500	STATUS: S2
DRAWING NO: 19-003-LCCC-CR-S2-0001	REVISION: P0.15



VIEW 1

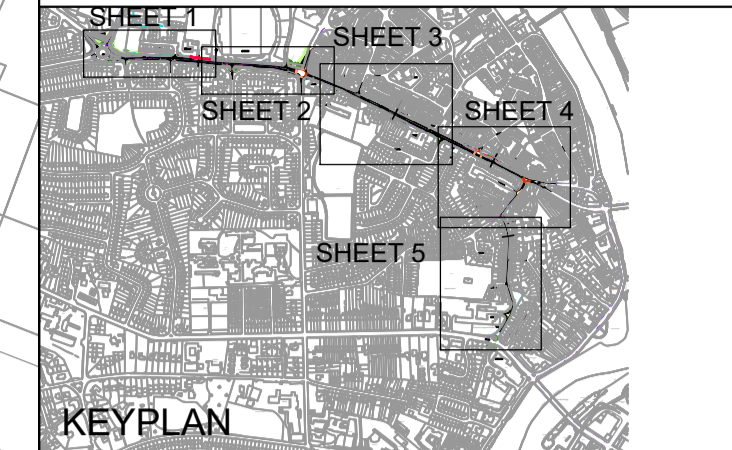


OLD CRATLOE ROAD SECTION 1  
SCALE 1:1000



**COPYRIGHT:**  
The design and details shown on this drawing are applicable to their project only and may not be reproduced in whole or in part or be used for any other project or purpose without the written permission of Limerick City and County Council with whom copyright resides.

**DO NOT SCALE** from this drawing. Use figured dimensions.  
Contractor to check all dimensions on site prior to commencement of works. Any discrepancies are to be referred to the ARCHITECT.



**LEGEND**

- BUS LANE
- CYCLE TRACK
- CYCLE LANE
- FOOTPATH
- CARRIAGEWAY
- RAISED TABLE
- GRASS AREA / VERGE
- EXISTING KERBLINE
- HARD LANDSCAPING
- PROPOSED LAND TAKE

© Ordnance Survey Ireland/Govt. of Ireland  
2021/OSI\_NMA\_141

OSI TILES:  
4682-11 4682-12 4682-16  
4682-17 4682-21 4682-22

**REVISIONS**

NO.	DATE	REV.	BY	CHECKED	DESCRIPTION
28.06.22	P0.07	CG	LK		ISSUED FOR REVIEW
01.06.22	P0.06	CG	LK		CHANGES TO RELECT TREE SURGEON & INT. COMMENTS
20.04.22	P0.05	CG	LK		UPDATED BASED ON NTA COMMENTS 23.03.22
120122	P0.04	CG	LK		DRAWING CONFIGURATION CHANGED
250621	P0.03	KOB	LK		UPDATED BASED ON NTA COMMENTS
210521	P0.02	KOB	LK		ENNIS ROAD JUNCTION UPDATED
220421	P0.01	KOB	DS		MATERNITY HOSPITAL WORKS IDENTIFIED

**Comhairle Cathrach & Contae Luimnigh**  
**Limerick City & County Council**

**Limerick City and County Council**  
Active Travel - Transport & Mobility Directorate  
Merchants Quay  
Limerick

**PROJECT:**  
TUS MOYLISH TO CITY ACTIVE TRAVEL SCHEME

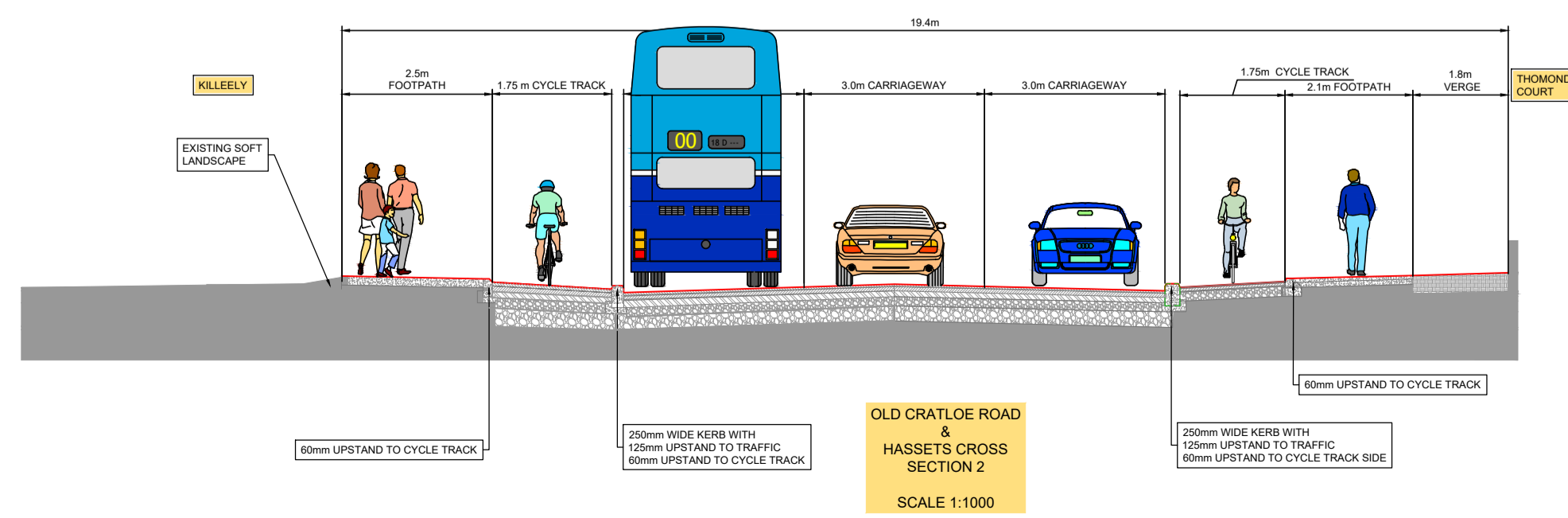
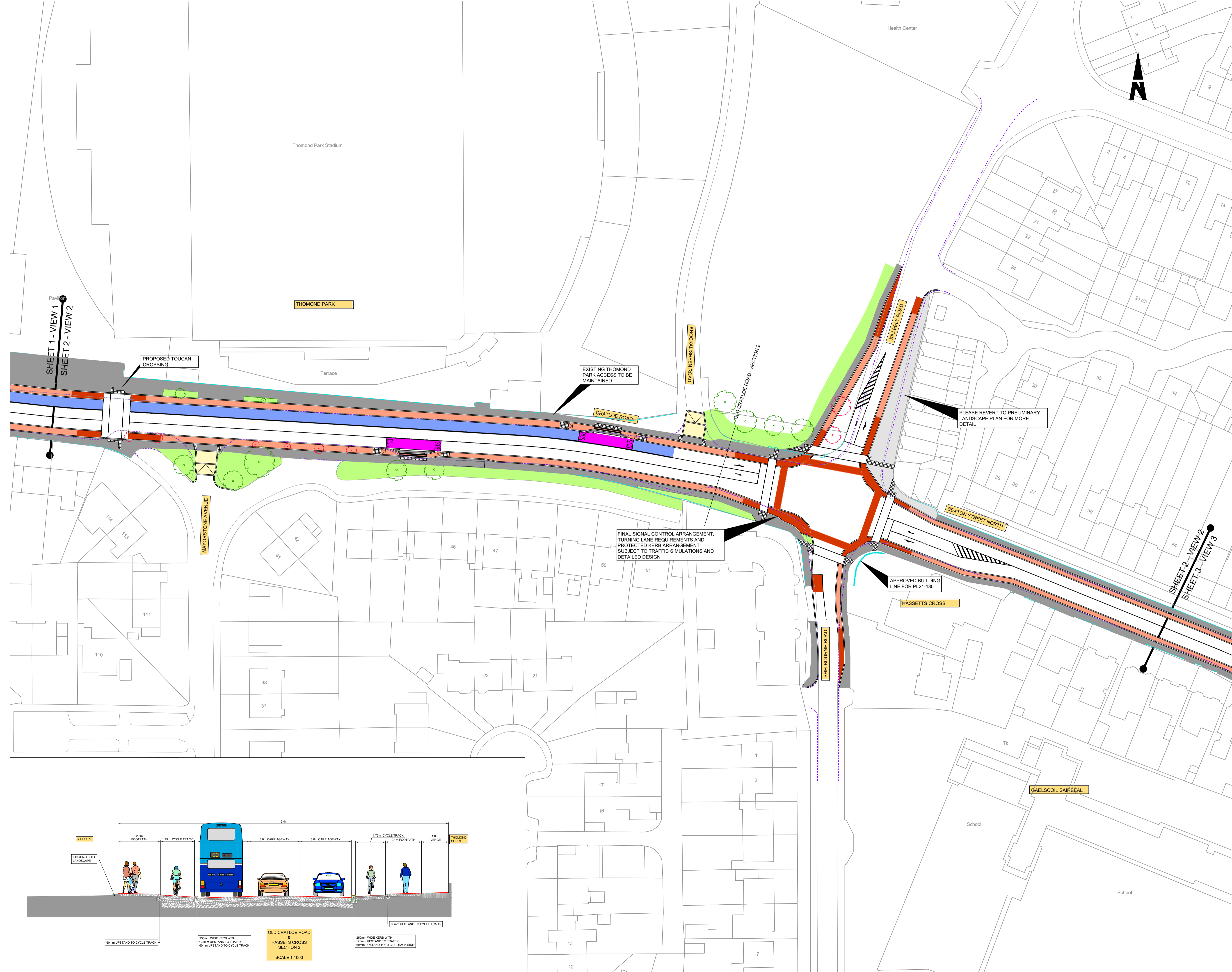
**STAGE:**  
PART VIII

**DRAWING TITLE:**  
PROPOSED LAYOUT - SHEET 2

**DRAWN:** KOBrien **DATE:** 2021-06-25  
**CHECKED:** LKennedy **JOB NO:** 19-003

**SCALE AT A1:** 1:500 **STATUS:** S2 **REVISION:** P0.07

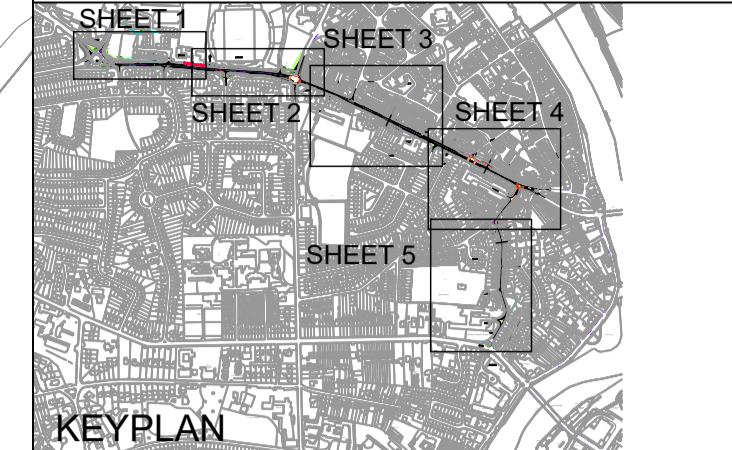
**DRAWING NO:** 19-003-LCCC-CR-S2-002





**COPYRIGHT:**  
The design and details shown on this drawing are applicable to their project only and may not be reproduced in whole or in part or be used for any other project or purpose without the written permission of Limerick City and County Council with whom copyright resides.

**DO NOT SCALE** from this drawing. Use figured dimensions.  
Contractor to check all dimensions on site prior to commencement of works. Any discrepancies are to be referred to the ARCHITECT.



- LEGEND**
- CYCLE TRACK
  - CYCLE LANE
  - FOOTPATH
  - CARRIAGEWAY
  - RAISED TABLE
  - GRASS AREA / VERGE
  - EXISTING KERBLINE
  - HARD LANDSCAPING

©Ordnance Survey Ireland/Govt. of Ireland  
2021/OSI\_NMA\_141

OSI TILES:  
4682-11 4682-12 4682-16  
4682-17 4682-21 4682-22

**REVISIONS**

DATE	REV.	BY	CHECKED	DESCRIPTION
28.08.22	P0.13	CG	LK	ISSUED FOR REVIEW
01.08.22	P0.12	CG	LK	CHANGES TO REFLECT TREE SURGEON & INT. COMMENTS
20.04.22	P0.11	CG	LK	UPDATED BASED ON NTA COMMENTS 23.03.22
12.01.22	P0.10	CG	LK	DRAWING CONFIGURATION CHANGED
16.12.21	P0.09	CG	LK	BUS STOP RELOCATED
25.08.21	P0.08	KOB	LK	UPDATED BASED ON NTA COMMENTS
08.05.21	P0.07	KOB	LK	CROSS ROAD OPTION DEVELOPED
07.05.21	P0.06	KOB	LK	VARIATION FOR CROSS ROAD JUNCTION ADDED
06.04.21	P0.05	KOB	DS	JUNCTION AT HIGH ROAD AND CROSS ROAD REVISED
05.03.21	P0.04	KOB	LK	JUNCTION AT HIGH ROAD REVISED
05.03.21	P0.03	KOB	LK	UPDATED FOR MEETING 5/3/2021
11.02.21	P0.02	KOB	LK	UPDATED FOLLOWING MEETING 8/2/2020

Comhairle Cathrach & Contae Luimnigh  
Limerick City & County Council

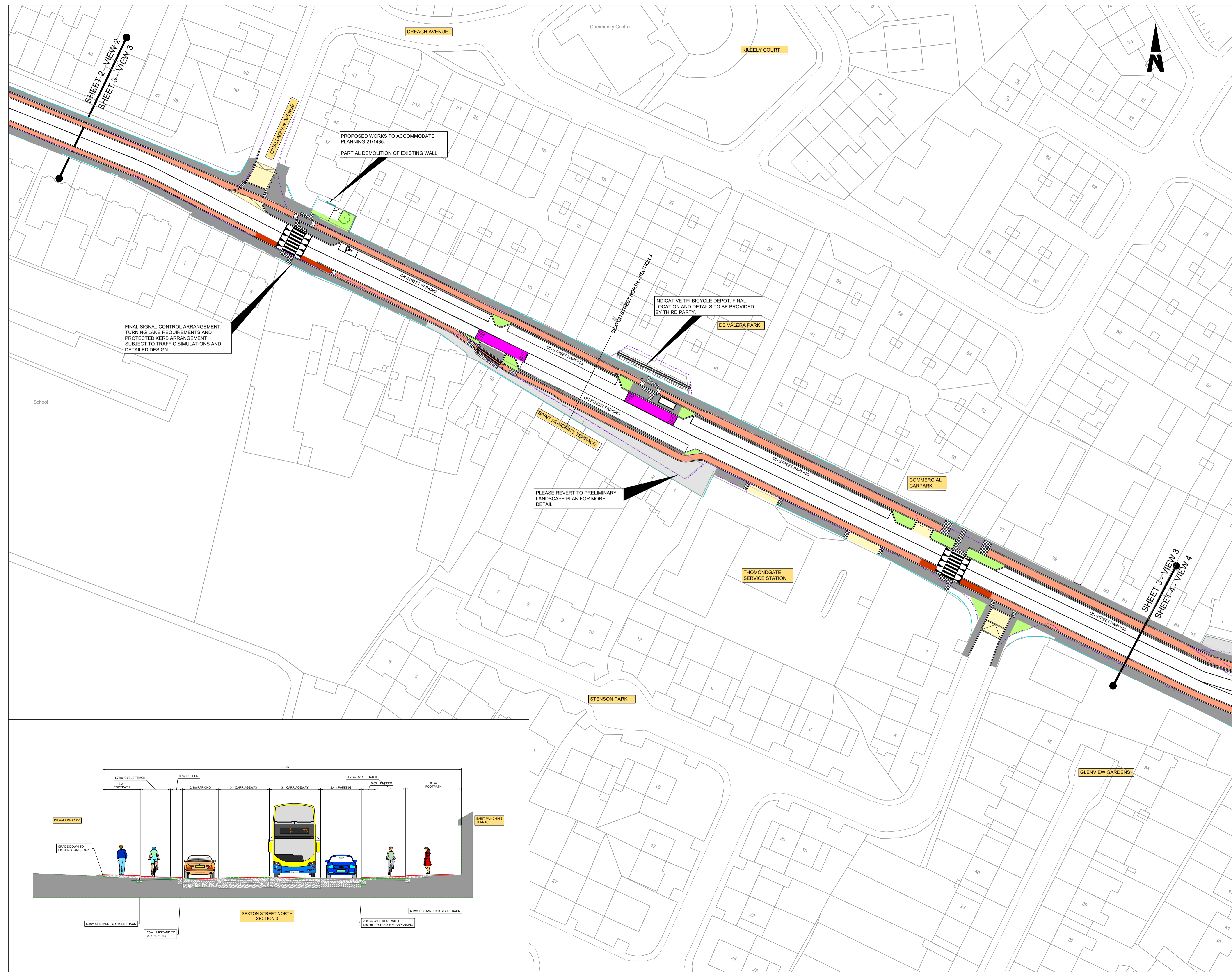
Limerick City and County Council  
Active Travel - Transportation & Mobility Directorate  
Merchants Quay  
Limerick

PROJECT:  
TUS MOYLISH TO CITY ACTIVE TRAVEL SCHEME

STAGE:  
PART 8 PLANNING

DRAWING TITLE:  
PROPOSED LAYOUT - SHEET 3

DRAWN: C.Gallagher DATE: 2022-07-26  
CHECKED: L.Kennedy JOB NO: 19-003  
SCALE AT A1: 1:500 STATUS: S2 REVISION: P0.13  
DRAWING NO: 19-003-LCCC-CR-S2-0003

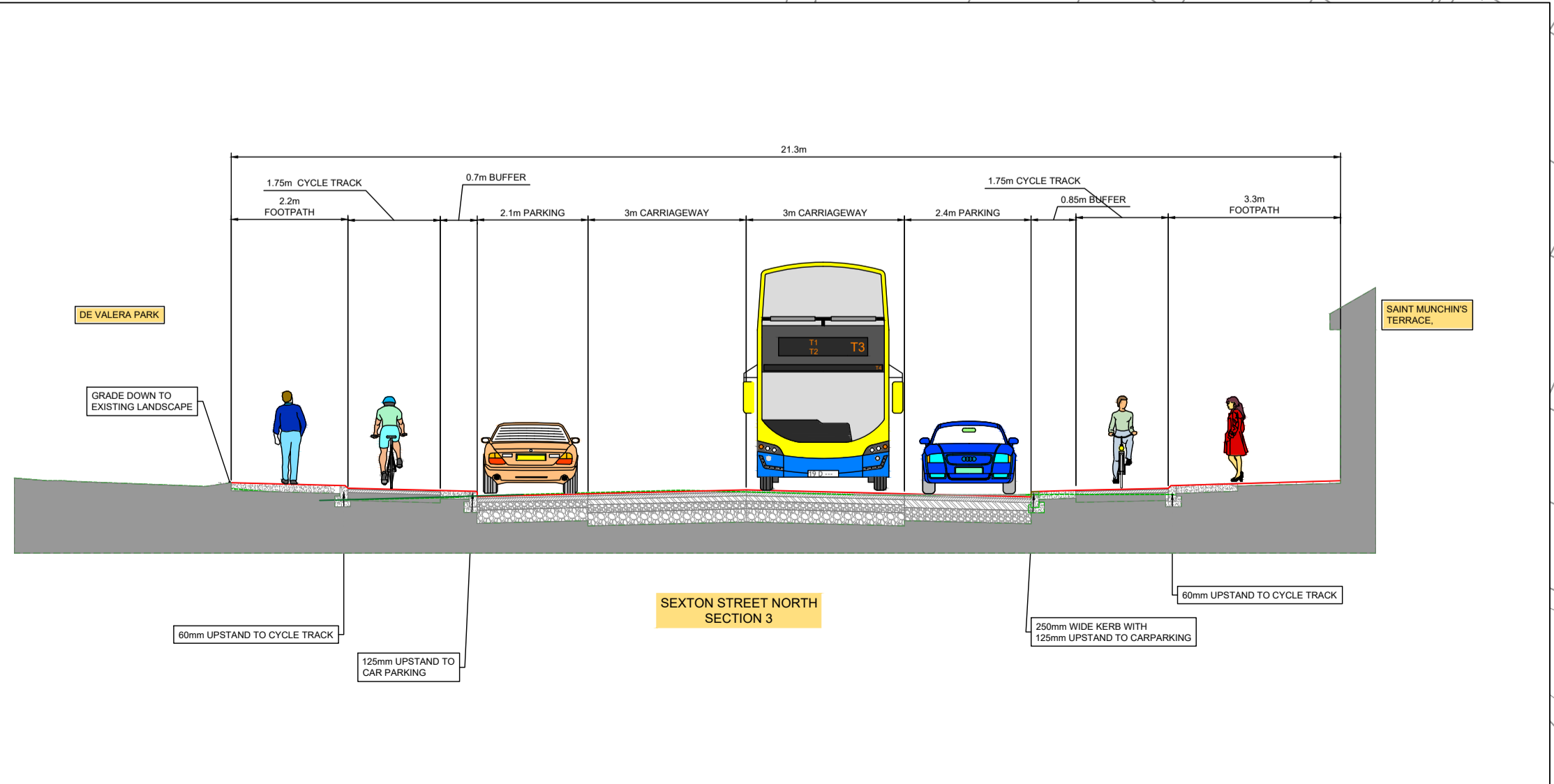


FINAL SIGNAL CONTROL ARRANGEMENT, TURNING LANE REQUIREMENTS AND PROTECTED KERB ARRANGEMENT SUBJECT TO TRAFFIC SIMULATIONS AND DETAILED DESIGN

PROPOSED WORKS TO ACCOMMODATE PLANNING 21/1435. PARTIAL DEMOLITION OF EXISTING WALL

INDICATIVE TfI BICYCLE DEPOT. FINAL LOCATION AND DETAILS TO BE PROVIDED BY THIRD PARTY.

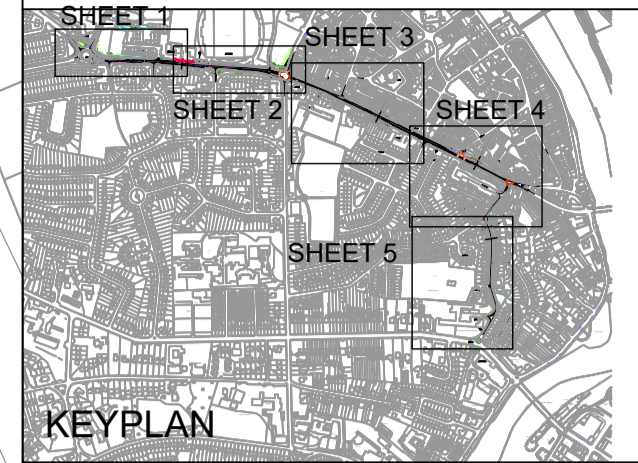
PLEASE REVERT TO PRELIMINARY LANDSCAPE PLAN FOR MORE DETAIL





**COPYRIGHT:**  
The design and details shown on this drawing are applicable to their project only and may not be reproduced in whole or in part or be used for any other project or purpose without the written permission of Limerick City and County Council with whom copyright resides.

**DO NOT SCALE** from this drawing. Use figured dimensions. Contractor to check all dimensions on site prior to commencement of works. Any discrepancies are to be referred to the ARCHITECT.



- LEGEND**
- CYCLE TRACK
  - CYCLE LANE
  - FOOTPATH
  - CARRIAGEWAY
  - RAISED TABLE
  - GRASS AREA / VERGE
  - EXISTING KERBLINE
  - HARD LANDSCAPING

©Ordnance Survey Ireland/Govt. of Ireland  
2021/OSi\_NMA\_141

OSI TILES:  
4682-11 4682-12 4682-16  
4682-17 4682-21 4682-22

**REVISIONS**

DATE	REV.	BY	CHECKED	DESCRIPTION
28.06.22	P0.13	CG	LK	ISSUED FOR REVIEW
09.05.22	P0.12	CG	LK	UPDATED BASED ON NTA COMMENTS 05.05.2022
27.04.22	P0.11	CG	LK	UPDATED BASED ON NTA COMMENTS 23.03.2022
12.01.22	P0.10	CG	LK	DRAWING CONFIGURATION CHANGED
16.12.21	P0.09	CG	LK	BUS STOP RELOCATED
25.06.21	P0.08	KOB	LK	UPDATED BASED ON NTA COMMENTS
08.05.21	P0.07	KOB	LK	CROSS ROAD OPTION DEVELOPED
07.05.21	P0.06	KOB	LK	VARIATION FOR CROSS ROAD JUNCTION ADDED
06.04.21	P0.05	DS		JUNCTION AT HIGH ROAD AND CROSS ROAD REVISED
05.03.21	P0.04	KOB	LK	JUNCTION AT HIGH ROAD REVISED
05.03.21	P0.03	KOB	LK	UPDATED FOR MEETING 5/3/2021
11.02.21	P0.02	KOB	LK	UPDATED FOLLOWING MEETING 8/2/2020

Comhairle Cathrach & Contae Luimnigh  
Limerick City & County Council

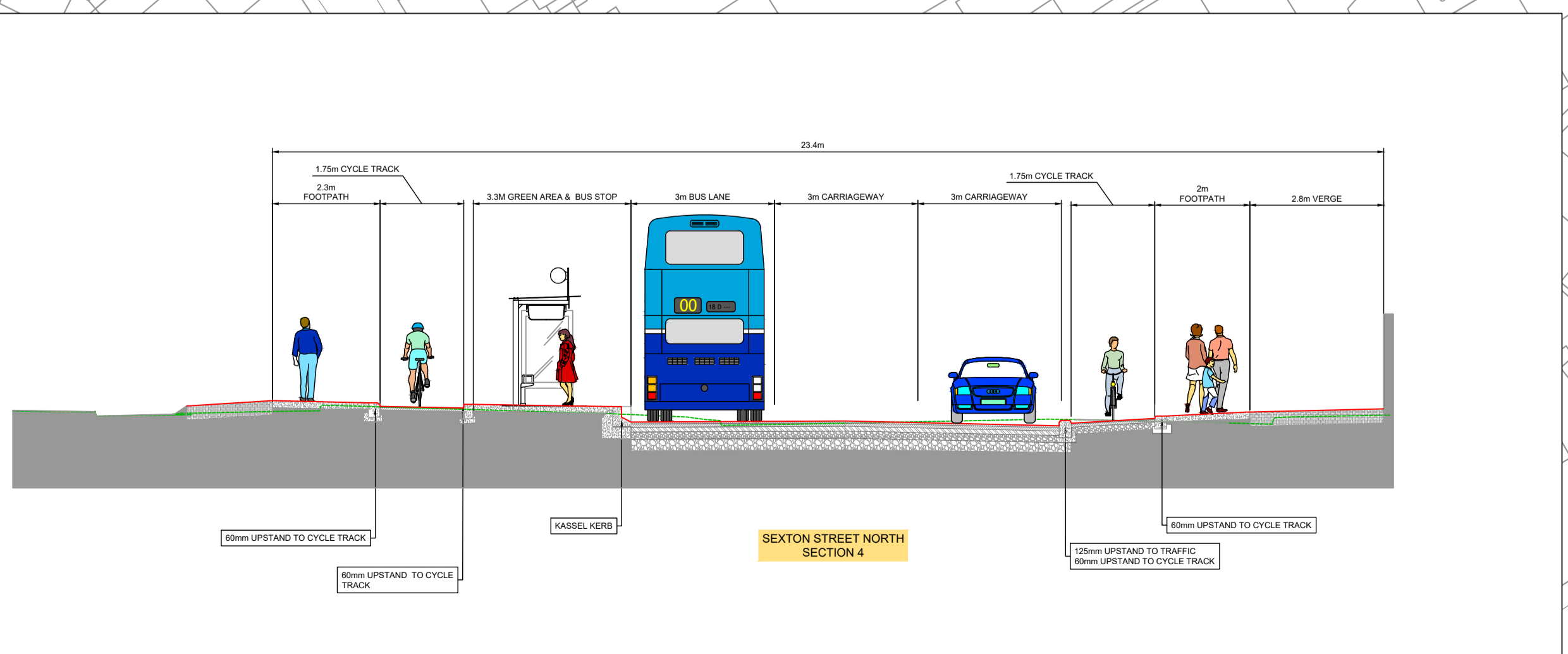
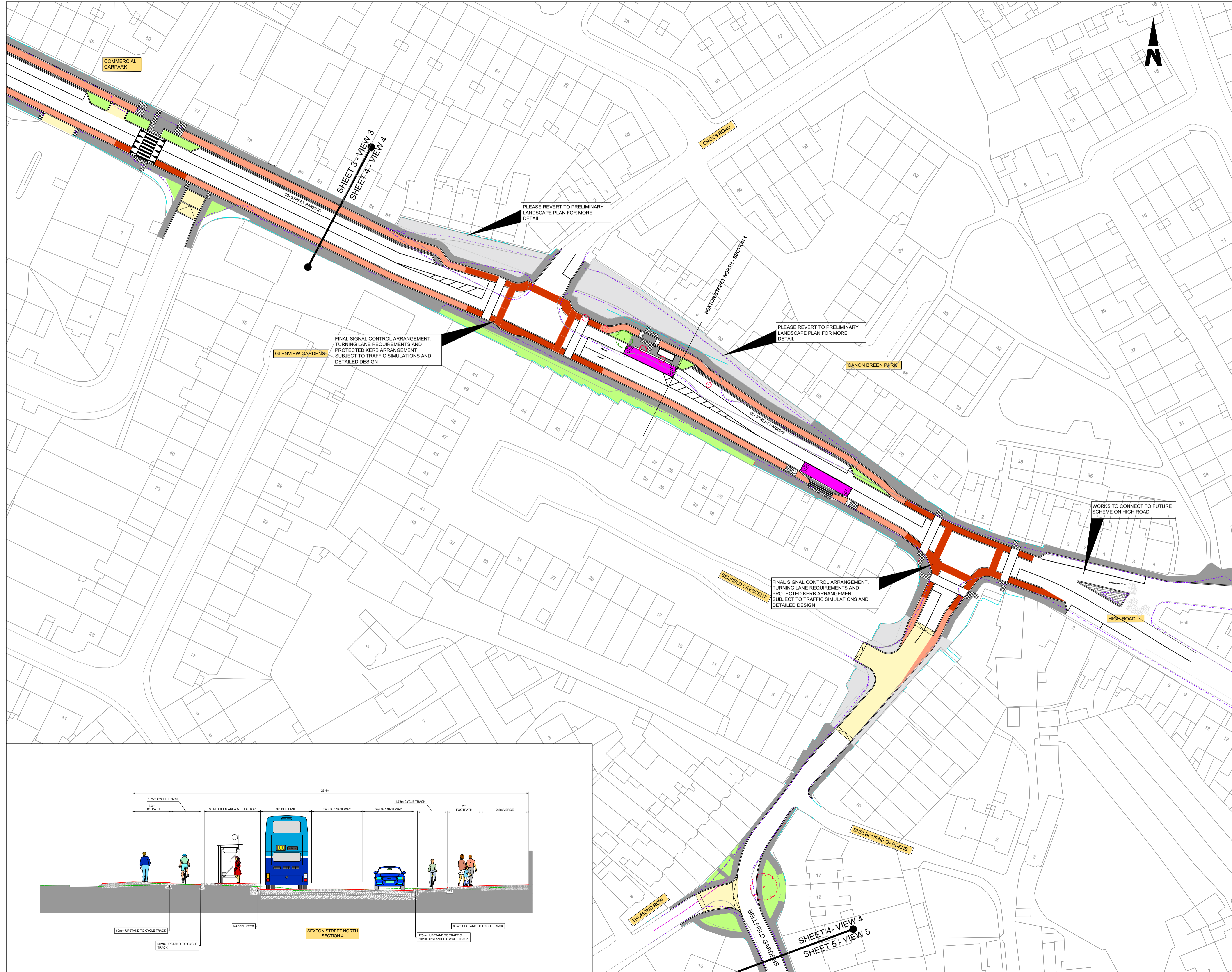
Limerick City and County Council  
Active Travel - Transportation & Mobility Directorate  
Merchants Quay  
Limerick

PROJECT:  
TUS MOYLISH TO CITY ACTIVE TRAVEL SCHEME

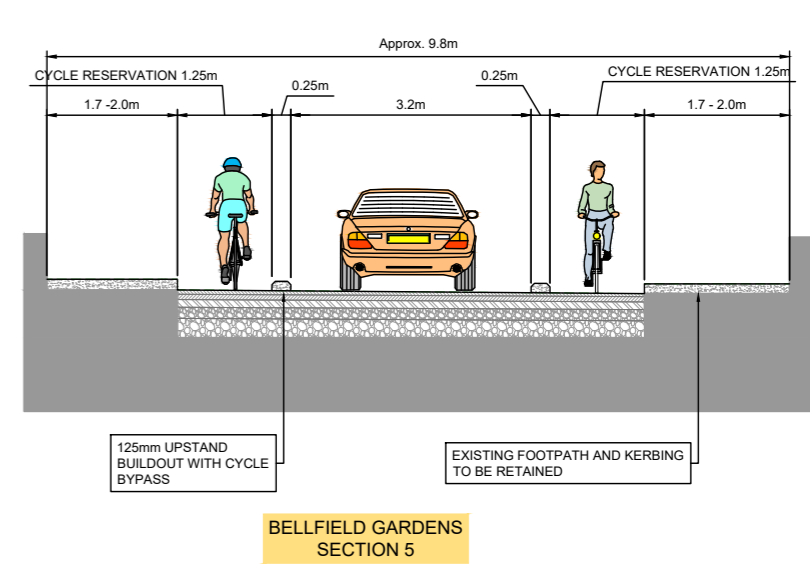
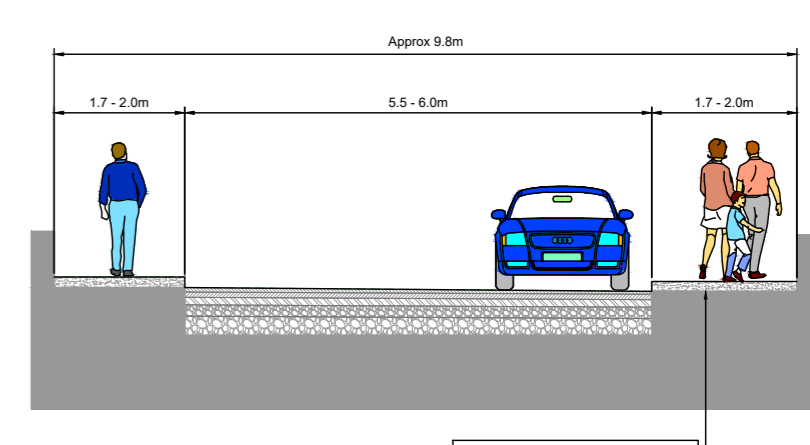
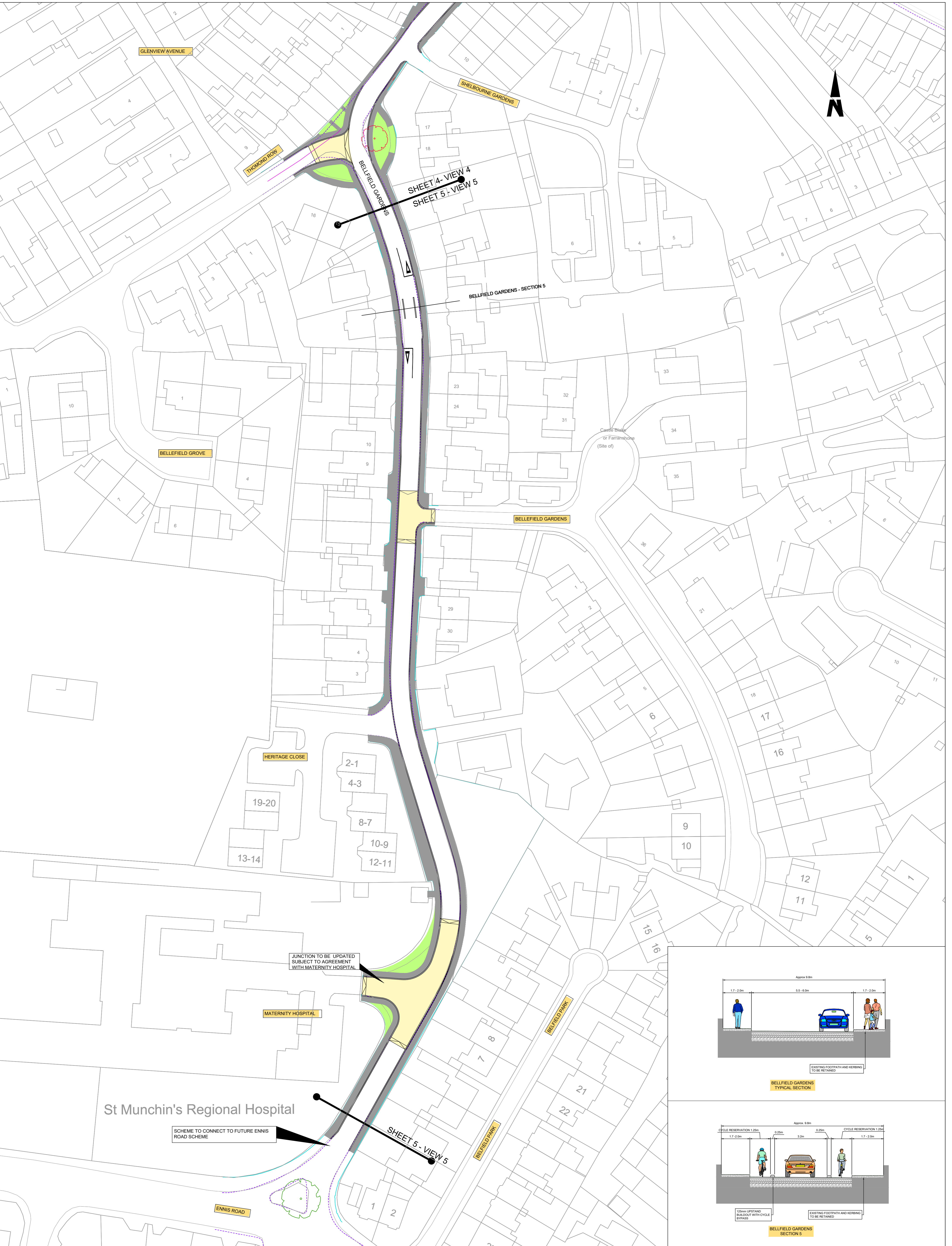
STAGE:  
PART 8 PLANNING

DRAWING TITLE:  
PROPOSED LAYOUT - SHEET 4

DRAWN: C. Gallagher	DATE: 2022-07-26
CHECKED: L. Kennedy	JOB NO: 19-003
SCALE AT A1: 1:500	STATUS: S2
DRAWING NO: 19-003-LCCC-CR-S2-0004	REVISION: P0.13



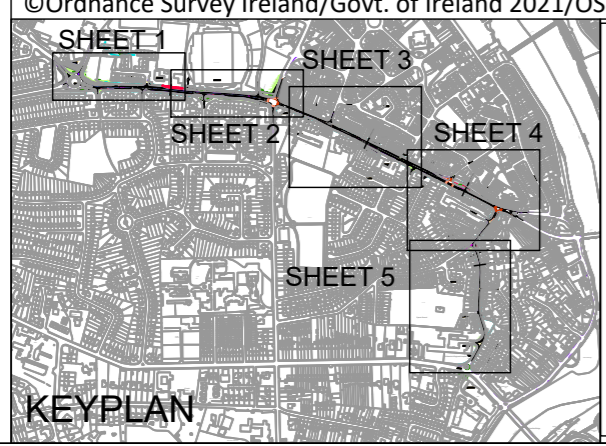




L:\FN\_TransportInfrastructure\_01Active Travel\Projects\LCCC 19 0003 LIT TO CITY CENTRE\01-WIP\CAD\CB40021-LCCC-PAV\_HS-XX-DR-ZZ-0001\_9.dwg

**COPYRIGHT:**  
The design and details shown on this drawing are applicable to their project only and may not be reproduced in whole or in part or be used for any other project or purpose without the written permission of Limerick City and County Council with whom copyright resides.

**DO NOT SCALE** from this drawing. Use figured dimensions. Contractor to check all dimensions on site prior to commencement of works. Any discrepancies are to be referred to the ARCHITECT.



**LEGEND**

- CYCLE TRACK
- CYCLE LANE
- FOOTPATH
- CARRIAGEWAY
- RAISED TABLE
- GRASS AREA / VERGE
- EXISTING KERBING
- HARD LANDSCAPING

**REVISIONS**

NO.	DATE	REV. BY	CH.	DESCRIPTION
280622	P0.06	CG	LK	ISSUED FOR REVIEW
270122	P0.05	CG	LK	CHICANE REMOVED AT BELFIELD GARDENS
130122	P0.04	CG	LK	DRAWING CONFIGURATION CHANGED
250621	P0.03	KOB	LK	UPDATED BASED ON NTA COMMENTS
210521	P0.02	KOB	LK	ENNIS ROAD JUNCTION UPDATED
220421	P0.01	KOB	DS	MATERNITY HOSPITAL WORKS IDENTIFIED

**Limerick City and County Council**  
Active Travel - Transport & Mobility Directorate  
Barrow House, Michael Street  
Limerick V94 RF63

DATE: 2022-07-26  
SCALE: 1:500  
DRAWN: C. Gallagher  
CHECKED: L. Kennedy  
JOB NO: 19-003

**PROJECT:**  
TUS MOYLISH TO CITY ACTIVE TRAVEL SCHEME-

**STAGE:**  
PART 8 PLANNING

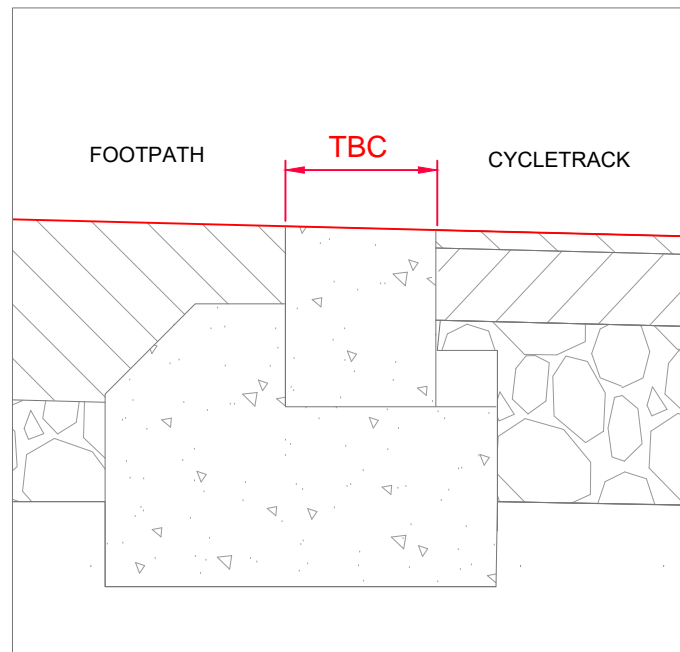
**DRAWING TITLE:**  
PROPOSED LAYOUT - SHEET 5

**DRAWING NO.:**  
19-003-LCCC-CR-S2-0005

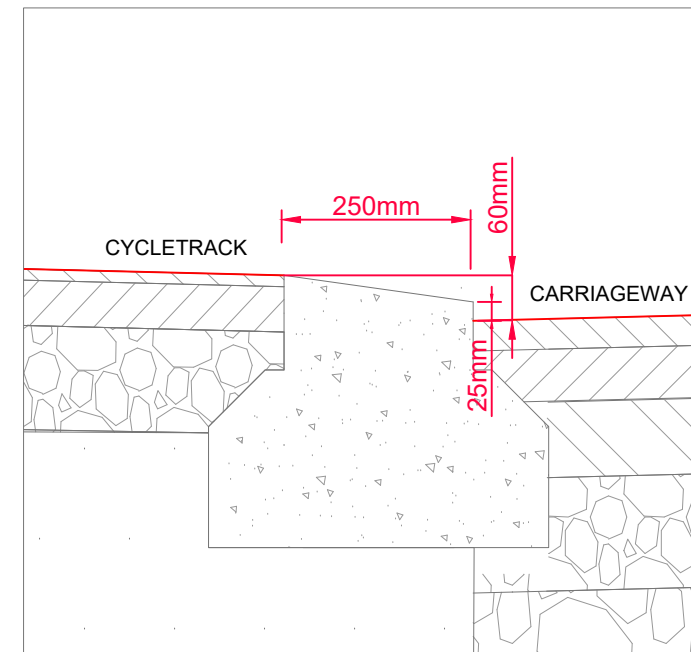
**SHEET SIZE:**  
-

**REVISION:**  
P0.06

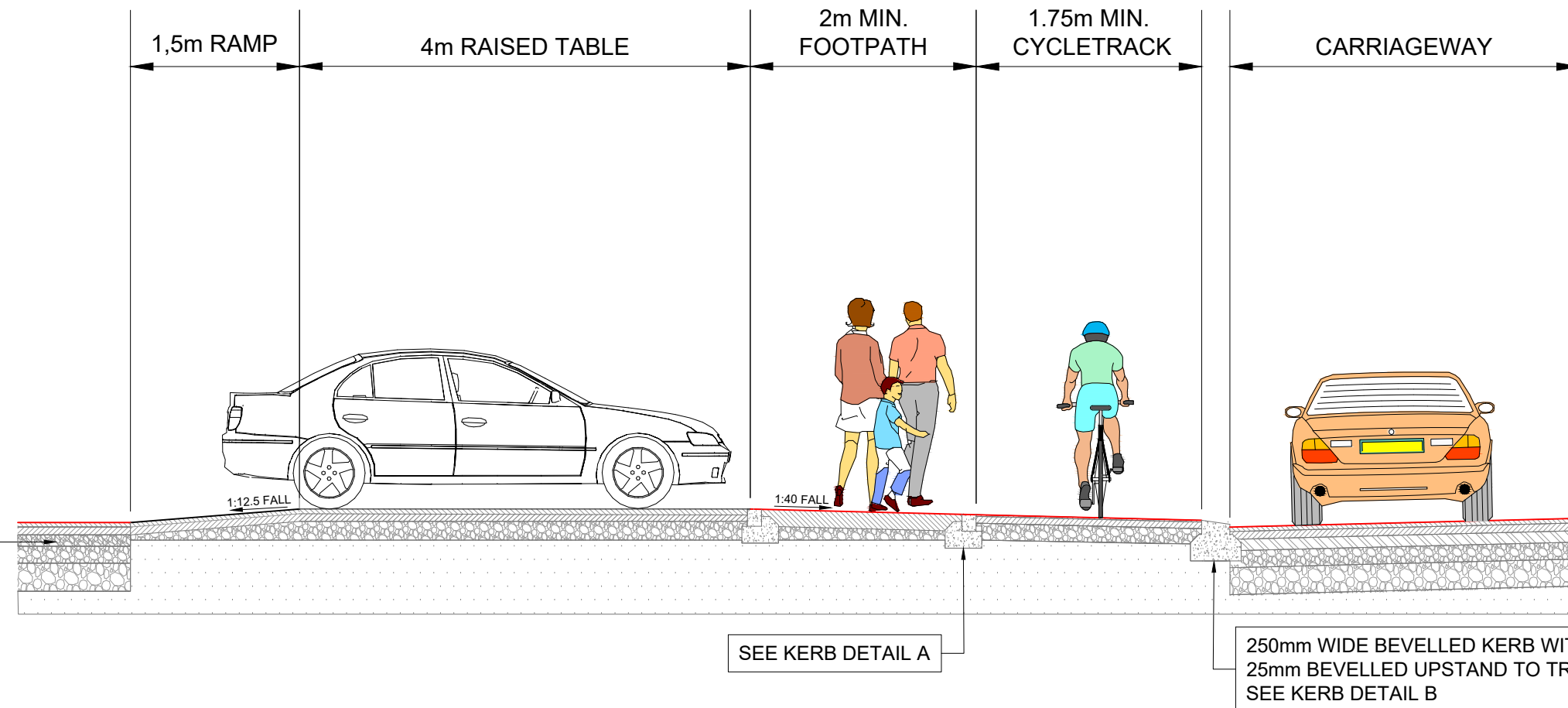




KERB DETAIL - A



KERB DETAIL - B



SIDE ROAD ENTRY DETAIL - N.T.S.

**COPYRIGHT:**  
The design and details shown on this drawing are applicable to their project only and may not be reproduced in whole or in part or be used for any other project or purpose without the written permission of Limerick City and County Council with whom copyright resides.  
**DO NOT SCALE** from this drawing. Use figured dimensions.  
Contractor to check all dimensions on site prior to commencement of works. Any discrepancies are to be referred to the ARCHITECT.

**NOTES:**

- DRAINAGE:**
- CONSIDERATION ON A SITE SPECIFIC BASIS
  - CONSIDERATION TO BE GIVEN TO USE OF SUDS MEASURES WITHIN VERGES
- VERTICAL DELINEATORS**
- TEMPORARY MEASURES TO BE CONSIDERED

© Ordnance Survey Ireland/Govt. of Ireland  
2021/OSi\_NMA\_141

OSI TILES:

**REVISIONS**

DATE	REV	BY	CHECKED	DESCRIPTION

FILE PATH:



**Limerick City and County Council**  
Active Travel - Transportation & Mobility Directorate  
Barrow House,  
Michael St., Limerick

**PROJECT:**  
TUS MOYLISH TO CITY ACTIVE TRAVEL SCHEME

**STAGE:**  
PART 8 PLANNING

**DRAWING TITLE:**  
STANDARD SIDE ROAD DETAIL

**DRAWN:** C.G.      **DATE:** 25-07-22

**CHECKED:** L.K.      **JOB NO:** 19-003

**SCALE AT A1:** NTS      **STATUS:** REVIEW      **REVISION:** A1

**DRAWING NO:**  
19-003-LCCC-CR-S2-0006