






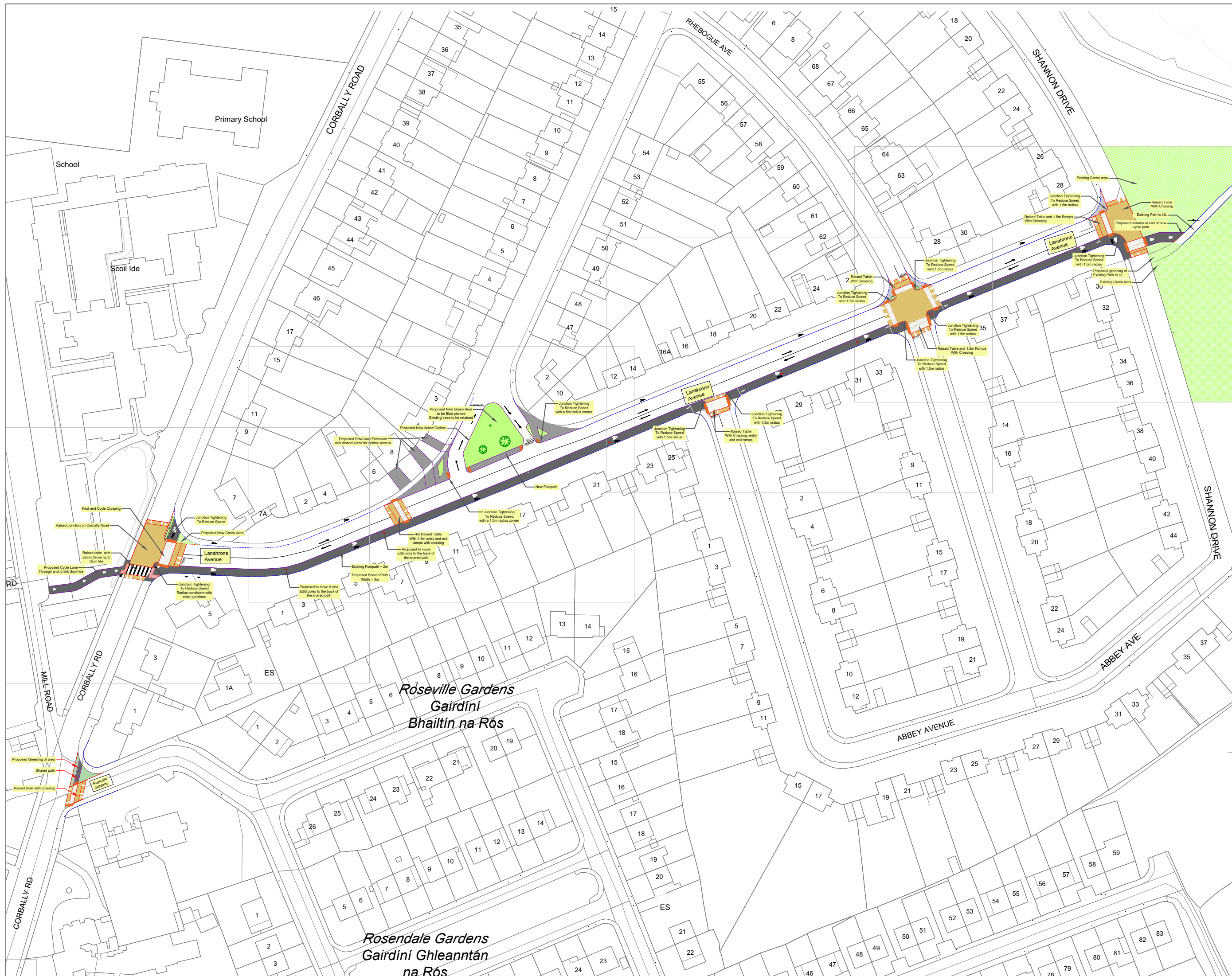


COPYRIGHT:
 The design and details shown on this drawing are applicable to their project only and may not be reproduced in whole or in part or be used for any other project or purpose without the written permission of Limerick City and County Council with whom copyright resides.

DO NOT SCALE from this drawing. Use figured dimensions.
 Contractor to check all dimensions on site prior to commencement of works. Any discrepancies are to be referred to the ARCHITECT.

-  EXISTING KERBLINE
-  RAISED TABLE AREA
-  SHARED SURFACE
-  NEW GREEN AREA
-  TERCOTTA TACTILE PAVING
-  PROPOSED NEW CONC. FOOTPATH
-  BUFF TACTILE PAVING



REVISIONS

DATE	REV	BY	CHECKED	DESCRIPTION

FILE PATH: L:\PIA_TrafficInfrastructure_2\Public Transport\PIA\CC 01 0011 001 RoadLanahorne_Avenue.dwg




Limerick City and County Council
 Active Travel - Transport & Infrastructure
 Barrow House,
 Michael St., Limerick

NTA PROJECT NUMBER:

PROJECT: LANAHORNE AVENUE SHARED PATH	
STAGE: SECTION 38	
DRAWING TITLE:	
DRAWN: AA	DATE: 04/10/2022
CHECKED:	LCCC JOB NO.:
SCALE AT A1:	STATUS:
DRAWING NO.:	REVISION: