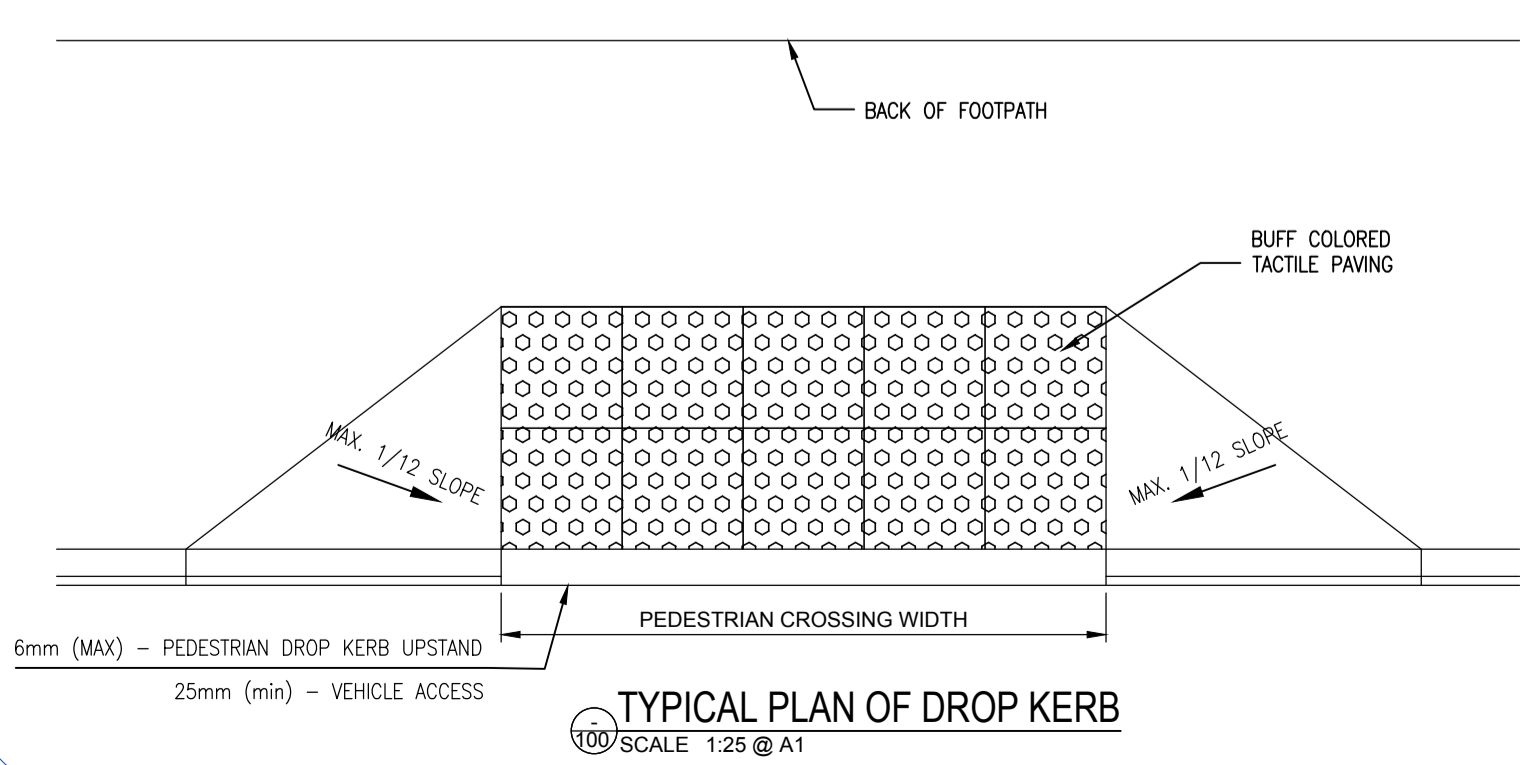
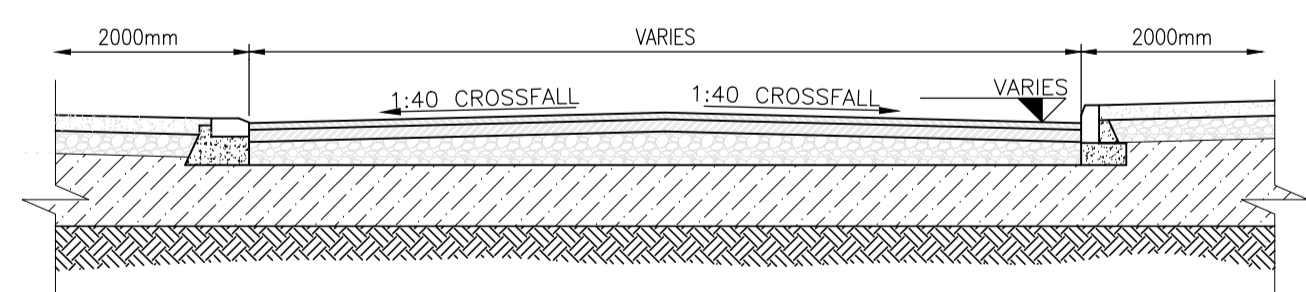
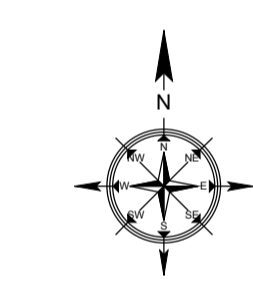


COPYRIGHT AND OWNERSHIP OF THIS DRAWING IS VESTED IN DENNANY REIDY ASSOCIATES LTD. NO PART OF THIS DOCUMENT MAY BE REPRODUCED OR TRANSMITTED IN ANY FORM OR STORED IN ANY RETRIEVAL SYSTEM OF ANY NATURE WITHOUT THE WRITTEN PERMISSION OF DENNANY REIDY ASSOCIATES AS COPYRIGHT HOLDER EXCEPT AS AGREED FOR USE ON THE PROJECT FOR WHICH THE DOCUMENT WAS ORIGINALLY ISSUED. ©

ALL RIGHTS RESERVED BY THE LAW OF COPYRIGHT AND BY INTERNATIONAL COPYRIGHT CONVENTIONS ARE RESERVED TO DENNANY REIDY ASSOCIATES LTD. ©

- NOTES:
- ALL DIMENSIONS ARE IN MILLIMETRES AND LEVELS IN METRES UNLESS NOTED OTHERWISE.
  - USE FIGURED DIMENSIONS ONLY. DO NOT SCALE.
  - DRAWINGS TO BE READ IN CONJUNCTION WITH ALL RELEVANT ENGINEERS', ARCHITECTS' AND SERVICE ENGINEERS' DRAWINGS AND SPECIFICATIONS.
  - ALL WORKS TO BE CARRIED OUT IN ACCORDANCE WITH CURRENT BUILDING REGULATIONS.
  - ALL SIGNAGE AND ROAD MARKINGS TO BE IN ACCORDANCE WITH THE TRAFFIC SIGNS MANUAL.
  - ROAD MARKINGS TO ALSO BE IN ACCORDANCE WITH IS EN 1436 EUROPEAN STANDARD FOR ROAD MARKINGS.
  - KERBS, FOOTWAYS AND PAVED AREAS TO BE IN ACCORDANCE WITH TII PUBLICATIONS FOOTWAY DESIGN & VOLUME 1 SPECIFICATION FOR ROAD WORKS SERIES 1100 KERBS, FOOTWAYS AND PAVED AREAS.
  - DISHING OF FOOTPATHS WITH INCLUSION OF TACTILE PAVING TO BE CONSTRUCTED IN ACCORDANCE WITH GUIDANCE ON THE USE OF TACTILE PAVING SURFACES DOCUMENT.

- LEGEND:
- SITE BOUNDARY
  - DENOTES CHAINAGE DISTANCE & PROPOSED ROAD LEVEL
  - ROAD LONGITUDINAL GRADIENT
  - TACTILE PAVING IN ACCORDANCE WITH THE GUIDANCE ON THE USE OF TACTILE PAVING SURFACES DOCUMENT
  - PROPOSED ROAD GULLY
  - PROPOSED CHANNEL DRAINAGE
- SIGNAGE:
- (RUS 027) STOP SIGN
  - (RUS 026) YIELD SIGN
  - (RUS 044) 30 km/h SPEED LIMIT
  - ESTATE NAME



ROAD LAYOUT  
SCALE: 1:250 @ A1

REV.	DESCRIPTION	DATE	PRODUCER	VERIFIER	APPROVER
A	GENERAL REVISION		STR	CMCD	AD
		11/10/19	11/10/19	11/10/19	

PLANNING

**Dennany Reidy Associates**  
CONSULTING ENGINEERS & PROJECT MANAGERS

**LIMERICK:** THE PARK, LORD EDWARD ST, LIMERICK V94 840C  
**DUBLIN:** 30 DRUMCONDRA ROAD UPPER, DRUMCONDRA, DUBLIN 9 D09 FT7K

Tel: 01 216 2956 (Dublin)  
Tel: 061 310 701 (Limerick)  
email: mail@dennanyreidy.ie  
web: www.dennanyreidy.ie

CLIENT: LIMERICK CITY & COUNTY COUNCIL  
CITY HALL, MERCHANTS QUAY, LIMERICK

PROJECT: DEERPARK ADARE Co. LIMERICK

TITLE: SOUTH SITE - PROPOSED ROAD LAYOUT & DETAILS

DATE: 04/10/19	SCALE: 1:500 @ A1	DESIGNER: CMcd	DRG. No.	REV.:
PRODUCER: LG	L200-100	VERIFIER: CMcd	A	
APPROVER: AD	REVISIONS: A			



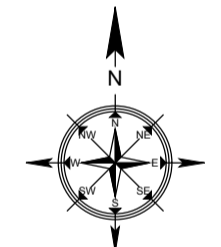
COPYRIGHT AND OWNERSHIP OF THIS DRAWING IS VESTED IN DENNANY REIDY ASSOCIATES LTD. NO PART OF THIS DOCUMENT MAY BE REPRODUCED OR TRANSMITTED IN ANY FORM OR STORED IN ANY RETRIEVAL SYSTEM OF ANY NATURE WITHOUT THE WRITTEN PERMISSION OF DENNANY REIDY ASSOCIATES AS COPYRIGHT HOLDER EXCEPT AS AGREED FOR USE ON THE PROJECT FOR WHICH THE DOCUMENT WAS ORIGINALLY ISSUED. ©

ALL RIGHT RESERVED BY THE LAW OF COPYRIGHT AND BY INTERNATIONAL COPYRIGHT CONVENTIONS ARE RESERVED TO DENNANY REIDY ASSOCIATES LTD. ©

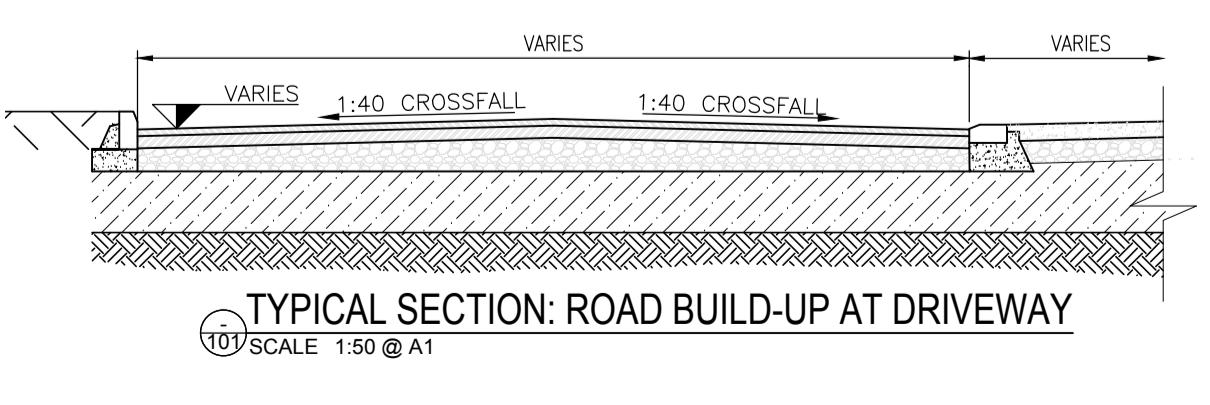
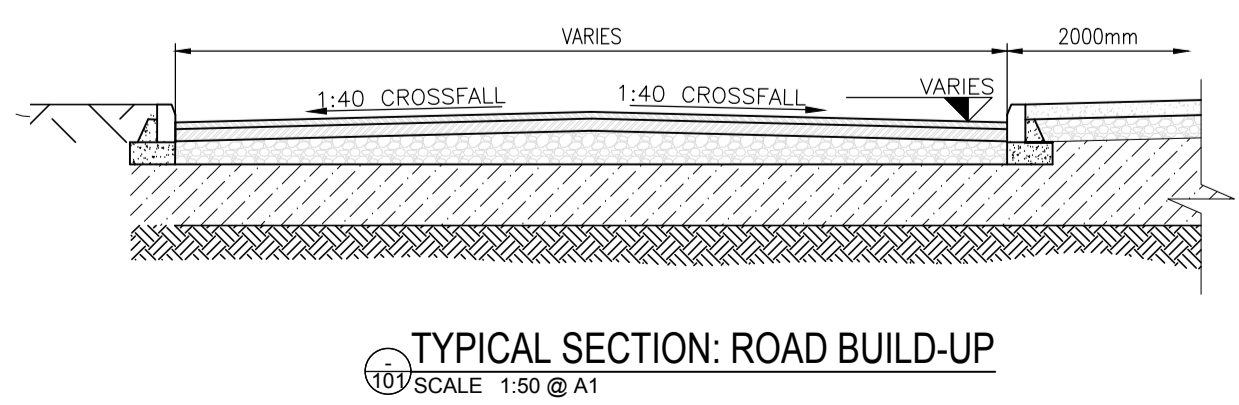
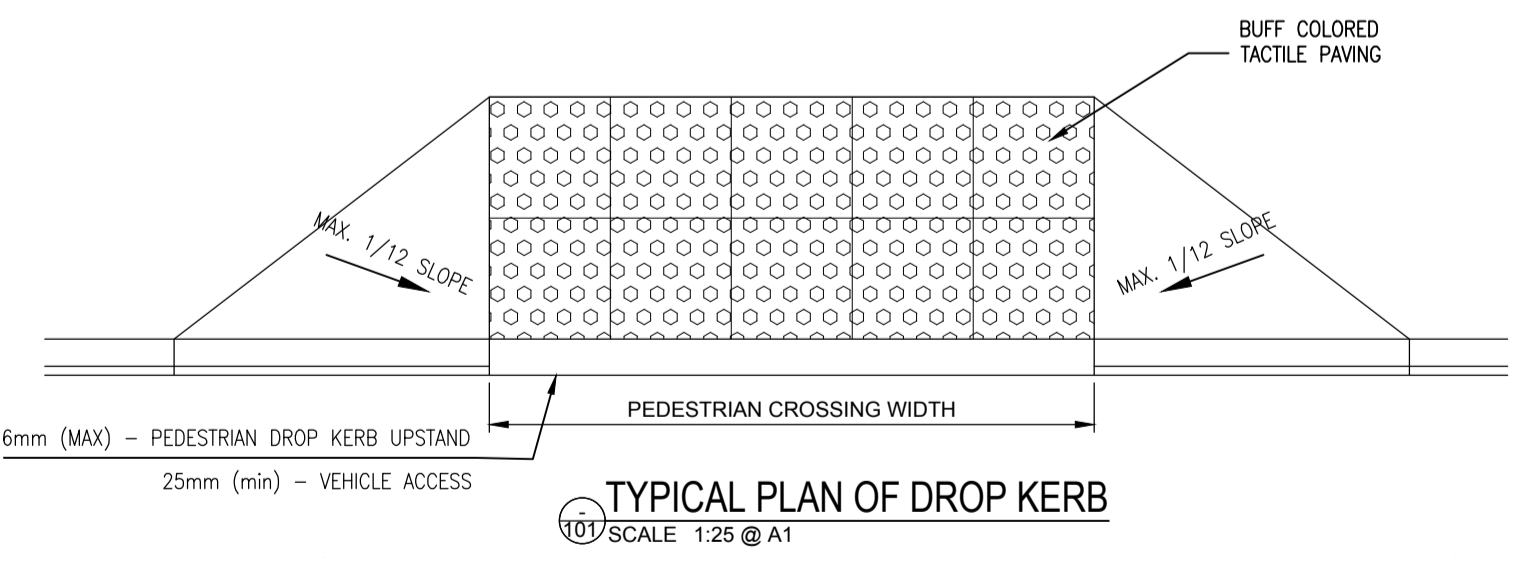
- NOTES:**
1. ALL DIMENSIONS ARE IN MILLIMETRES AND LEVELS IN METRES UNLESS NOTED OTHERWISE.
  2. USE FIGURED DIMENSIONS ONLY. DO NOT SCALE.
  3. DRAWINGS TO BE READ IN CONJUNCTION WITH ALL RELEVANT ENGINEERS, ARCHITECTS AND SERVICE ENGINEERS DRAWINGS AND SPECIFICATIONS.
  4. ALL WORKS TO BE CARRIED OUT IN ACCORDANCE WITH CURRENT BUILDING REGULATIONS.
  5. ALL SIGNAGE AND ROAD MARKINGS TO BE IN ACCORDANCE WITH THE TRAFFIC SIGNS MANUAL.
  6. ROAD MARKINGS TO ALSO BE IN ACCORDANCE WITH IS EN 1436 EUROPEAN STANDARD FOR ROAD MARKINGS.
  7. KERBS, FOOTWAYS AND PAVED AREAS TO BE IN ACCORDANCE WITH TII PUBLICATIONS FOOTWAY DESIGN & VOLUME 1 SPECIFICATION FOR ROAD WORKS SERIES 1100 KERBS, FOOTWAYS AND PAVED AREAS.
  8. DISHING OF FOOTPATHS WITH INCLUSION OF TACTILE PAVING TO BE CONSTRUCTED IN ACCORDANCE WITH GUIDANCE ON THE USE OF TACTILE PAVING SURFACES DOCUMENT.

- LEGEND:**
- SITE BOUNDARY
  - CH +90.00m LVL -17.80m DENOTES CHAINAGE DISTANCE & PROPOSED ROAD LEVEL
  - FALL 1:125 ROAD LONGITUDINAL GRADIENT
  - FLAT-TOP RAMP CONSTRUCTED IN ACCORDANCE WITH DIAGRAM 6.34 OF TRAFFIC MANAGEMENT GUIDELINES
  - TACTILE PAVING IN ACCORDANCE WITH THE GUIDANCE ON THE USE OF TACTILE PAVING SURFACES DOCUMENT
  - MINI-ROUNDABOUT MARKING (RRM 033) IN ACCORDANCE WITH DEPARTMENT OF TRANSPORT
  - PROPOSED ROAD GULLY
  - PROPOSED CHANNEL DRAINAGE

- SIGNAGE:**
- (RUS 027) STOP SIGN
  - (RUS 044) 30 km/h SPEED LIMIT
  - (W 130) SPEED RAMP
  - (RUS 050) NO ENTRY
  - ESTATE NAME



**ROAD LAYOUT**  
SCALE 1:500 @ A1



REV.	DESCRIPTION	DATE	PRODUCER	VERIFIER	APPROVER
A	GENERAL REVISION	11/10/19	STR	CMCD	AD

**PLANNING**

**Dennany Reidy Associates**  
CONSULTING ENGINEERS & PROJECT MANAGERS

**LIMERICK:** THE PARK, LORD EDWARD ST, LIMERICK V84 840C  
**DUBLIN:** 30 DRUMCONDRA ROAD UPPER, DRUMCONDRA, DUBLIN 9, D09 F77K

Tel: 01 216 2956 (Dublin)  
Tel: 061 310 701 (Limerick)  
email: mail@dennanyreidy.ie  
web: www.dennanyreidy.ie

**CLIENT:** LIMERICK CITY & COUNTY COUNCIL, CITY HALL, MERCHANTS QUAY, LIMERICK

**PROJECT:** DEERPARK ADARE Co. LIMERICK

**TITLE:** NORTH SITE - PROPOSED ROAD LAYOUT & DETAILS

DATE:	04/10/19	SCALE:	1:500 @ A1
DESIGNER:	CMcD	DRG. No.	L200-101
PRODUCER:	LG	REV.	A
VERIFIER:	CMcD	REVISIONS:	A
APPROVER:	AD		

