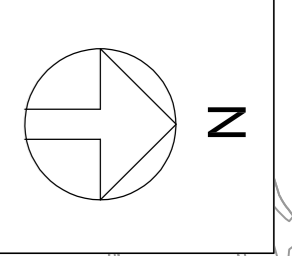


COPYRIGHT:
 All rights reserved. This drawing is the property of Limerick City and County Council. It is not to be used for any other project or purpose without the written permission of Limerick City and County Council. All rights reserved.
DO NOT SCALE from this drawing. Use figure dimensions. Consider to check all dimensions on site prior to commencement of works. Any discrepancies are to be referred to the ARCHITECT.



LEGEND:

- BOUNDARY OF PROPOSED LOCAL SITE SHOWN IN RED
- BOUNDARY LINE SHOWING EXTENT OF LANDS OWNED BY LIMERICK CITY AND COUNTY COUNCIL
- EXTENT OF HOMEZONE
- EXTENT OF GREEN OPEN SPACE
- PRIVATE BEARS & SUE CARBON AREAS
- CAR PARKING
- FOOTPATH
- CYCLE LANE
- PRIVATE BEARS & SUE PAVED YARD AREAS
- EXISTING TREES TO BE RETAINED / PROTECTED
- EXISTING HEDGEOG / TREES TO BE RETAINED / PROTECTED

CAR PARKING:
 SOUTH SITE:
 18 No. UNITS - 18 No. SPACES
 21 No. TOTAL PROVIDED
 21 No. TOTAL REQUIRED (OF 2 No. DISABLED SPACES)
 30 No. TOTAL PROVIDED (INCLUDES OF 2 No. DISABLED SPACES)
 OTHER AREAS AVAILABLE:
 8 No. UNITS - 8 No. SPACES
 VISITOR CAR PARKING - 3 No. SPACES
 11 No. TOTAL PROVIDED
 10 No. TOTAL PROVIDED

NORTH SITE:
 TOTAL No. OF SPACES REQUIRED - 13
 VISITOR SPACES REQUIRED 3+2 = 5
 13 No. PROVIDED
 VISITOR CAR PARKING ACCOMMODATED IN CARPARK TO EAST OF SITE (13 No. SPACES AVAILABLE)
 TOTAL COMBINED NORTH & SOUTH CAR PARKING SPACES - 59

REVISIONS

DATE	REV.	BY	CHKD	DESCRIPTION
17.10.19	01	MC	CR	ISSUED FOR PART 8 PLANNING


Limerick City and County Council
 Strategic Planning
 Design & Delivery Services
Limerick
 Merchants Quay
 Limerick
 CO. LIMERICK

PROJECT:
 19018 DEERPARK ADARE

STAGE:
 DESIGN

DRAWING TITLE:
 SITE LAYOUT PLAN - NORTH & SOUTH SITES

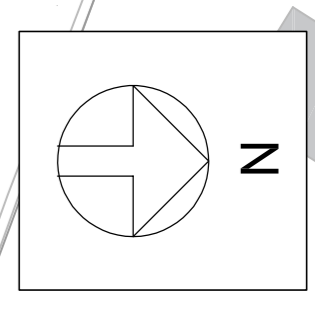
DATE	DRAWING NO.
JULY 2019	P-109
SCALE: 1:200 @ A1	
DRAWN:	CHECKED:
MC	CR
CHECKED:	REVISION:
CR	A1
JOB NO: 19018	01
FILE NAME:	



COPYRIGHT: All details shown on this drawing are applicable to their original design and shall not be reproduced in whole or in part for any other project or purpose without the written permission of Limerick City and County Council with whom copyright resides. **DO NOT SCALE** from this drawing. Use figure dimensions. Contractor to check all dimensions on site prior to commencement of works. Any discrepancies are to be referred to the ARCHITECT.

LEGEND:

- BOUNDARY OF PROPOSED LOCAL SITE SHOWN IN RED
- BOUNDARY LINE SHOWING EXTENT OF LANDS OWNED BY LIMERICK CITY AND COUNTY COUNCIL
- EXTENT OF HOMEZONE
- EXTENT OF GREEN OPEN SPACE
- SITE AREAS:
 - NORTH SITE - 1,100 HECTARES
 - SOUTH SITE - 0,2774 HECTARES
 - TOTAL AREA - 2,279 HECTARES
- EXTENT OF HOMEZONE:
 - NORTH SITE - 0,2774 HECTARES
 - SOUTH SITE - 0,2774 HECTARES
 - TOTAL AREA - 0,5548 HECTARES
- EXTENT OF GREEN OPEN SPACE:
 - NORTH SITE - 0,2285 HECTARES
 - SOUTH SITE - N/A
 - TOTAL AREA - 0,2285 HECTARES
- LANDSCAPED AREA
- PRIVATE REAR & SIDE GARDEN AREAS
- CAR PARKING
- FOOTPATH
- CYCLE LANE
- PRIVATE REAR & SIDE PAVED YARD AREAS
- EXISTING TREES TO BE RETAINED / PROTECTED
- EXISTING HEDGEOG / TREES TO BE RETAINED / PROTECTED



REVISIONS

DATE	REV.	BY	CHECKED	DESCRIPTION
17.10.19	01	MC	CR	ISSUED FOR PART 8 PLANNING

Limerick City and County Council
 Strategic Planning
 Design & Delivery Services
Limerick
 Merchants Quay
 Limerick
 CO. DU

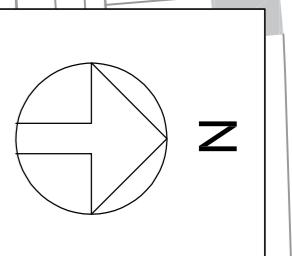
PROJECT:
19018 DEERPARK ADARE

STAGE:
DESIGN

DRAWING TITLE:
SITE LAYOUT PLAN - SOUTH SITE

DATE	SCALE	DRAWING NO.	SHEET SIZE
JULY 2019	1:500 @ A1	P-110	A1
DRAWN: MC	CHECKED: CR	REVISION:	
JOB NO: 19018	FILE NAME:		

COPYRIGHT: All details shown on this drawing are applicable to their intended use and shall not be reproduced in whole or in part for any other project or purpose without the written permission of Limerick City and County Council with whom copyright resides. **DO NOT SCALE** from this drawing. Use figure dimensions. Contractor to check all dimensions on site prior to commencement of works. Any discrepancies are to be referred to the ARCHITECT.



MARIAN PARK

LEGEND:

- BOUNDARY OF PROPOSED LOCAL SITE SHOWN IN RED
- BOUNDARY LINE SHOWING EXTENT OF LANDS OWNED BY LIMERICK CITY AND COUNTY COUNCIL
- EXTENT OF HOMEZONE
- EXTENT OF GREEN OPEN SPACE
- PRIVATE BEARS & SUE CARPENS AREAS
- CAR PARKING
- FOOTPATH
- CYCLE LANE
- PRIVATE BEARS & SUE PAVED YARD AREAS
- EXISTING TREES TO BE RETAINED / PROTECTED
- EXISTING HEDGING / TREES TO BE RETAINED / PROTECTED

SITE AREAS:
 NORTH SITE - 1,100 HECTARES
 SOUTH SITE - 1,110 HECTARES
 TOTAL AREA - 2,270 HECTARES

EXTENT OF HOMEZONE:
 NORTH SITE - 0.2774 HECTARES
 SOUTH SITE - 0.3432 HECTARES
 TOTAL AREA - 0.3432 HECTARES

EXTENT OF GREEN OPEN SPACE:
 NORTH SITE - 0.2265 HECTARES
 SOUTH SITE - N/A
 TOTAL AREA - 0.2265 HECTARES

LANDSCAPED AREA

CAR PARKING:
 SOUTH SITE:
 18% UNITS - 43 NO. SPACES
 24% TOTAL REQUIRED 6%
 30 NO. TOTAL PROVIDED INCLUDING (OF 2 NO. DISABLED SPACES)

EXTENT OF PROPOSED ENCLOSURES:
 8% UNITS - 8% NO. SPACES
 VISITOR CAR PARKING - 3% NO. SPACES
 11% NO. TOTAL REQUIRED
 10% NO. TOTAL PROVIDED

NORTH SITE:
 TOTAL NO. OF SPACES REQUIRED - 13
 VISITOR SPACES REQUIRED 3+2 = 5
 13% PROVIDED
 VISITOR CAR PARKING ACCOMMODATED IN CARPARK TO EAST OF SITE (33 NO. SPACES AVAILABLE)
 TOTAL COMBINED NORTH & SOUTH CAR PARKING SPACES - 59

REVISIONS

DATE	REV.	BY	CHKD.	DESCRIPTION
17.10.19	01	MC	CR	ISSUED FOR PART 8 PLANNING

PROJECT: 15018 DEERPARK ADARE

STAGE: DESIGN

DRAWING TITLE: SITE LAYOUT PLAN - NORTH SITE

DATE: JULY 2019
SCALE: 1:500 @ A1
DRAWN: MC
CHECKED: CR
JOB NO.: 15018
FILE NAME:

DRAWING NO.: P-111
SHEET SIZE: A1
REVISION: 01

Limerick City and County Council
 Strategic Planning
 Design & Delivery Services
 Limerick Merchants Quay
 Limerick

