



LIMERICK CITY & COUNTY COUNCIL
Comhairle Cathrach & Contae Luimnigh

**N21 ABBEYFEALE TO MOUNT MAHON
PAVEMENT IMPROVEMENT SCHEME**

SECTION 38 DRAWINGS



Tionscadal Éireann
Project Ireland
2040



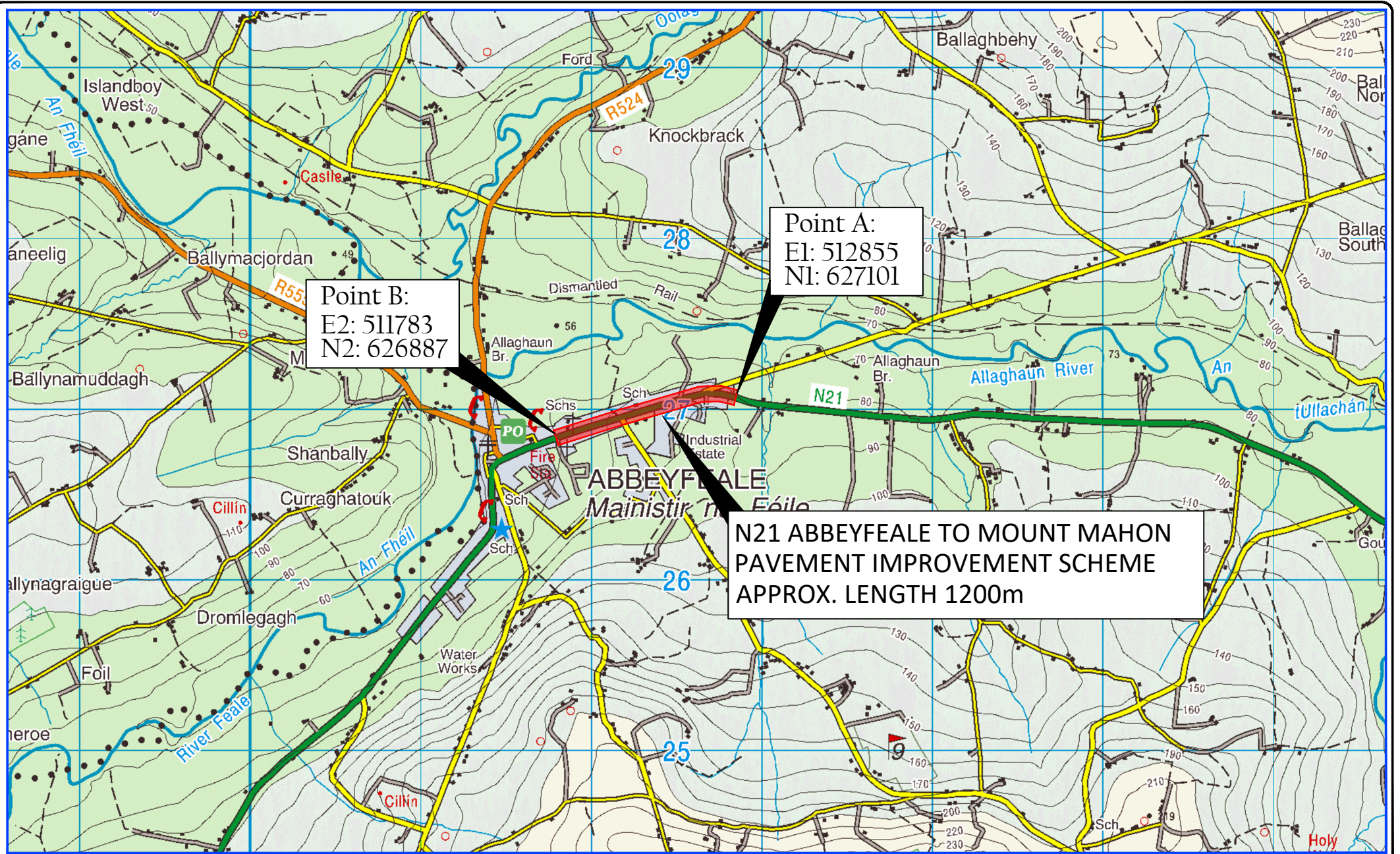
Comhairle Cathrach
& Contae **Luimnigh**
Limerick City
& County Council



Mid West
National Road Design Office



An Roinn Iompair
Turasóireachta agus Spóirt
Department of Transport,
Tourism and Sport



Point A:
EI: 512855
NI: 627101

Point B:
E2: 511783
N2: 626887

**N21 ABBEYFEALE TO MOUNT MAHON
PAVEMENT IMPROVEMENT SCHEME
APPROX. LENGTH 1200m**

Comhairle Cathrach & Contae Lúimnigh
Limerick City & County Council

COUNTY HALL,
DOORADOTTLE ROAD,
DOORADOTTLE, LIMERICK
Tel: 061 - 556000
Fax: 061 - 556001

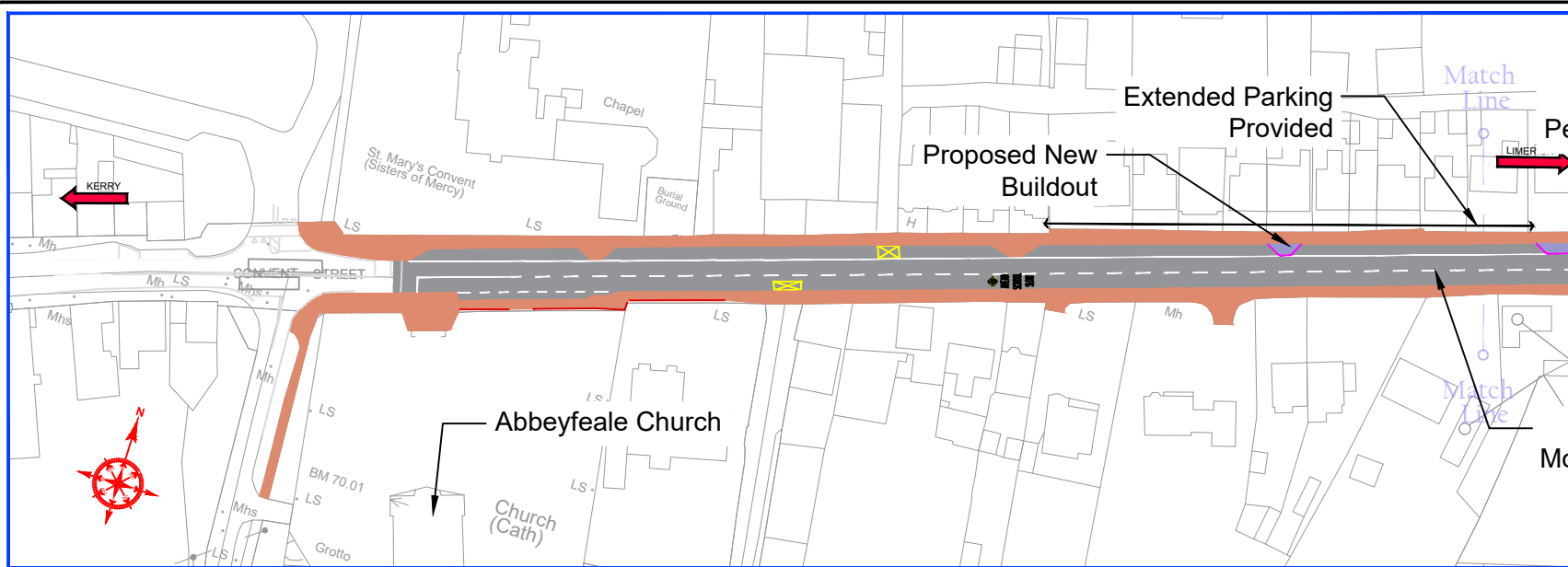
Mid West
National Road Design Office

NOTE:-
1) THIS DRAWING IS THE PROPERTY OF LIMERICK CITY & COUNTY COUNCIL. IT IS A CONFIDENTIAL DOCUMENT AND MUST NOT BE COPIED, USED OR ITS CONTENTS REVEALED WITHOUT WRITTEN CONSENT.
2) ALL LEVELS ARE REFERRED TO ORDNANCE SURVEY DATUM, MSLN HEAD.
3) DO NOT SCALE, USE PROVIDED DIMENSIONS ONLY, IF IN DOUBT, ASK.
4) ORDNANCE SURVEY IRELAND LICENCE No. 2016/09/CMA/LIMERICK CITY & COUNTY COUNCIL. COPYRIGHT GOVERNMENT OF IRELAND.

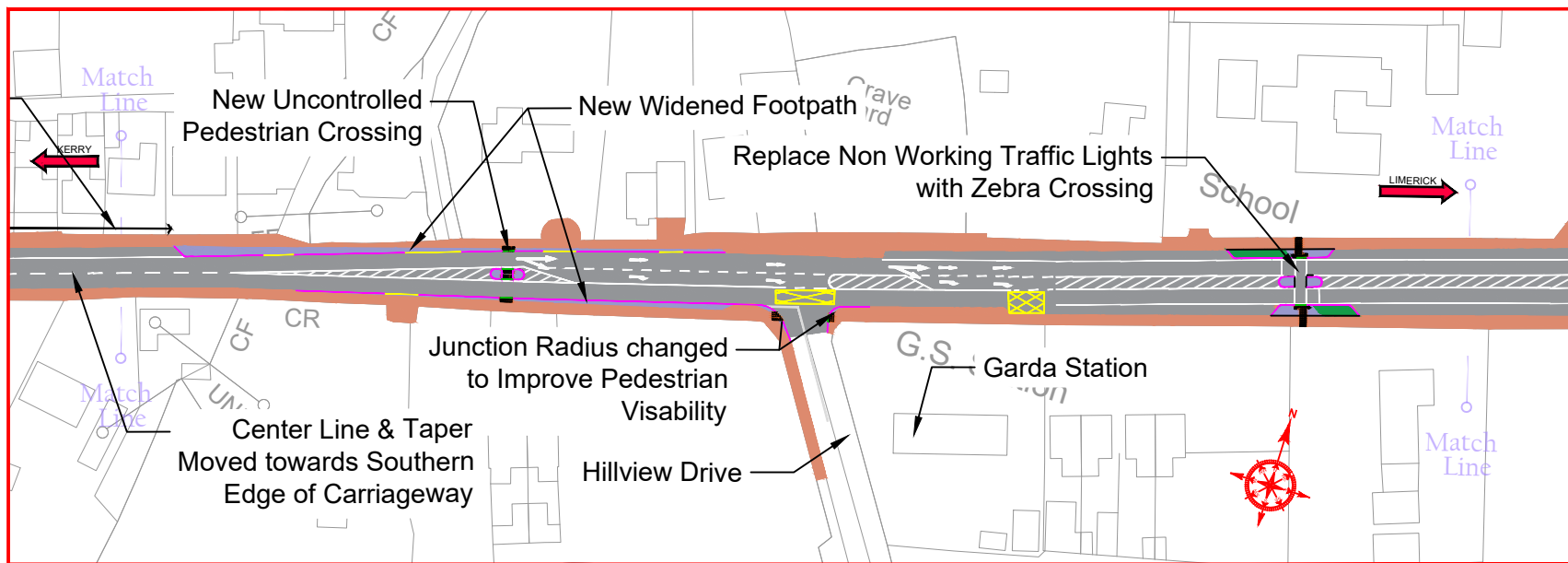
Rev.	Description	By	Chk.	App.	Date
0	ISSUE FOR INFORMATION	C.C.	R.K.	F.K.	15.11.22

Project: **N21 ABBEYFEALE TO MOUNT MAHON PAVEMENT IMPROVEMENT SCHEME**
 Title: **SECTION 38 APPLICATION PROJECT LOCATION MAP**

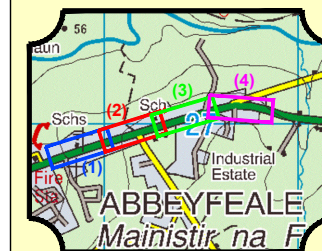
Design: C.C.	C.C.	Drawn: J.T.S.	III Project Ref. No.	Drawing No.	Revision:
Checked: R.K.	R.K.	Date: 15.11.2022		0135/54/0003	0



- 125mm upstand new concrete kerb
- 25mm upstand for Vehicle Entrance
- 6mm upstand for pedestrian crossing
- Proposed Low level planting
- New/ Extended Concrete Footpath



KEY PLAN:



TIW
 TOWN & COUNTRY PLANNING
 CONSULTANTS

Comhairle Cathrach & Contae Lúimnigh
Limerick City & County Council

COUNTY HALL,
 DOORADOTTLE ROAD,
 DOORADOTTLE, LIMERICK
 Tel: 061 - 556000
 Fax: 061 - 556001

Mid West
 National Road Design Office

MID WEST NATIONAL ROAD DESIGN OFFICE
 LARNAKHA HOUSE
 DOORADOTTLE, LIMERICK
 Tel: 061 - 561000
 e-mail: info@midwestroads.ie

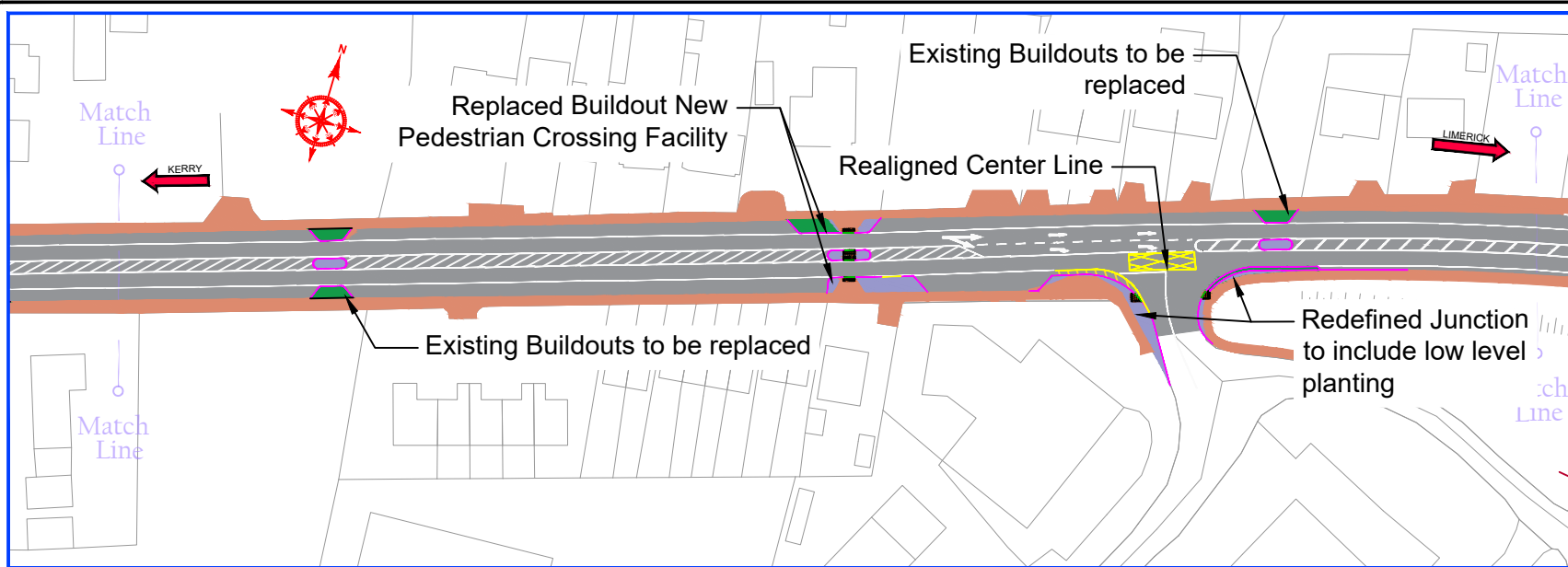
NOTE:-
 1) THIS DRAWING IS THE PROPERTY OF LIMERICK CITY & COUNTY COUNCIL. IT IS A CONFIDENTIAL DOCUMENT AND MUST NOT BE COPIED, LOANED OR IN ANY MANNER REPRODUCED WITHOUT WRITTEN CONSENT.
 2) ALL LEVELS ARE REFERRED TO ORDNANCE SURVEY DATUM, MALDEN HEAD.
 3) DO NOT SCALE. USE PROVIDED DIMENSIONS ONLY.
 4) ORDNANCE SURVEY IRELAND LICENCE No. 2019/09/CCMA/LIMERICK CITY & COUNTY COUNCIL. COPYRIGHT GOVERNMENT OF IRELAND.

Rev.	Description	By	Chk.	App.	Date
0	ISSUE FOR INFORMATION	C.C.I.	R.K.	F.K.	15.11.22

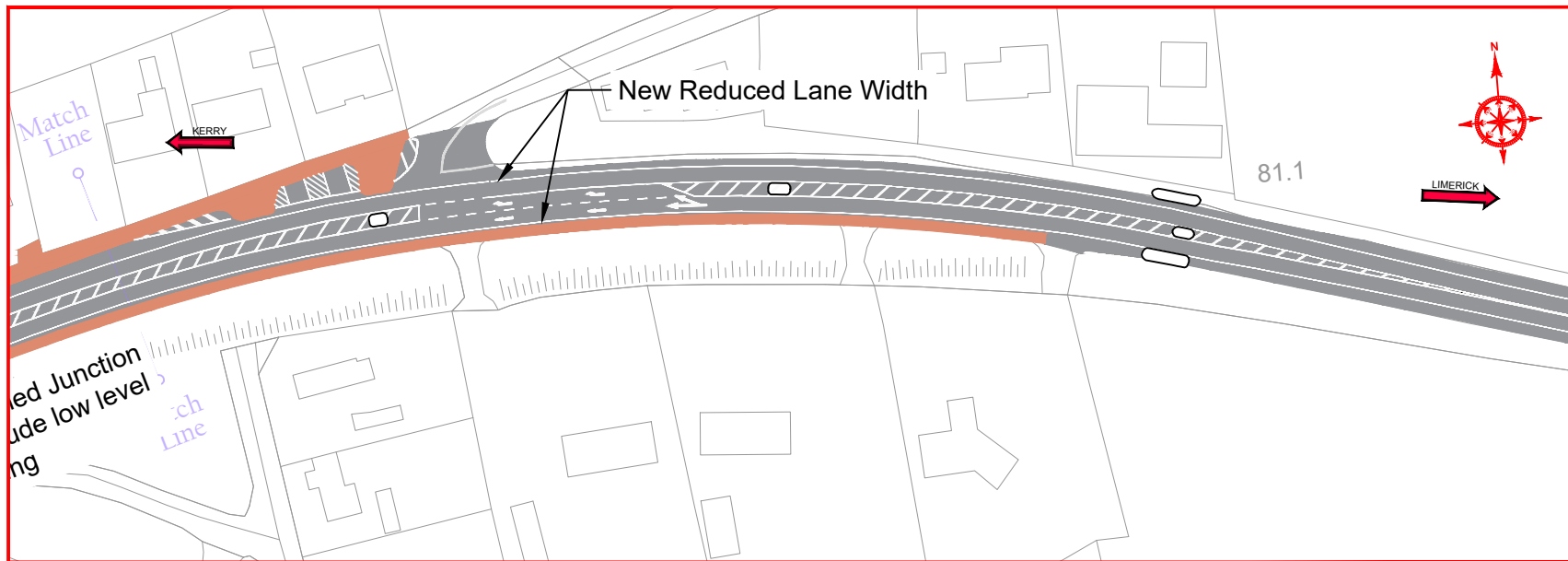
Project: **N21 ABBEYFEALE TO MOUNT MAHON PAVEMENT IMPROVEMENT SCHEME**

Title: **SECTION 38 APPLICATION (SHEETS 1 & 2 OF 4)**

Designed: C.C.	C.C.	Drawn: PENDER	TI Project Ref. No.	Drawing No.	Revision:
Checked: C.C.	C.C.	Scale: 1:500 @ A1		0135/54/0001	0
Checked: R.K.	R.K.	Date: 15.11.2022			



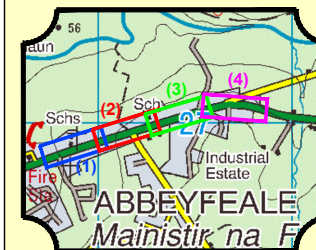
PLAN - Sheet 3 of 4 (Scale: 1:500)



PLAN - Sheet 4 of 4 (Scale: 1:500)

- 125mm upstand new concrete kerb
- 25mm upstand for Vehicle Entrance
- 6mm upstand for pedestrian crossing
- Proposed Low level planting
- New/ Extended Concrete Footpath

KEY PLAN:



TIW
Siorchomhairle Tíogar Éireann
Transport Infrastructure Works

Comhairle Cathrach & Contae Lúimnigh
Limerick City & County Council

COUNTY HALL,
DOORADOTTLE ROAD,
DOORADOTTLE, LIMERICK
Tel: 061 - 556000
Fax: 061 - 556001

Mid West
National Road Design Office

MID WEST NATIONAL ROAD DESIGN OFFICE
LIMERICK HOUSE
DOORADOTTLE ROAD,
DOORADOTTLE, LIMERICK
Tel: 061 - 961000
e-mail: info@midwestroads.ie

NOTE:-
1) THIS DRAWING IS THE PROPERTY OF LIMERICK CITY & COUNTY COUNCIL. IT IS A CONFIDENTIAL DOCUMENT AND MUST NOT BE COPIED, LOANED, OR ITS CONTENTS REVEALED WITHOUT WRITTEN CONSENT.
2) ALL LEVELS ARE REFERRED TO ORDNANCE SURVEY DATUM, MALDEN HEAD.
3) DO NOT SCALE. USE PROVIDED DIMENSIONS ONLY, IF IN DOUBT, ASK.
4) ORDNANCE SURVEY IRELAND LICENCE No. 2019/09/CCMA/LIMERICK CITY & COUNTY COUNCIL. COPYRIGHT GOVERNMENT OF IRELAND.

Rev.	Description	By	Chk.	App.	Date
0	ISSUE FOR INFORMATION	C.C.	R.K.	F.K.	15.11.22

Project: **N21 ABBEYFEALE TO MOUNT MAHON PAVEMENT IMPROVEMENT SCHEME**

Title: **SECTION 3B APPLICATION (SHEETS 3 & 4 OF 4)**

Designed: C.C.	Checked: R.K.	Drawn: C.C.	Scale: 1:500 @ A1	TI Project Ref. No.	Drawing No.	Revision:
					0135/54/0002	0

Date: 15.11.2022