




**Material Alterations**

**Legend**

-  Agriculture
-  Education and Community
-  Enterprise and Employment
-  Existing Residential
-  New Residential
-  Open Space and Recreation
-  Residential Serviced Sites
-  Special Control Area
-  Utilities
-  Village Centre
-  Opportunity Sites
-  Castleconnell P&R
-  LAP Boundary

Forward Planning  
Economic Development  
and Enterprise Directorate

Merchants Quay, Limerick  
Tel: (061) 556600  
E-mail: [forwardplanning@limerick.ie](mailto:forwardplanning@limerick.ie)

SCALE: January 2023		DWG. No.
DRAWN BY: J. D.	CHECKED BY: N.O'C	DATE:
© Ordnance Survey Ireland. All rights reserved. Licence No. 2017/09/CCMA/Limerick City & County Council		

