

LIMERICK CITY & COUNTY COUNCIL  
TRANSPORTATION & MOBILITY DIRECTORATE,  
ROADS TRAFFIC & CLEANSING,  
CENTRAL SERVICES,  
COUNTY HALL, DOORADOYLE,  
LIMERICK, V94 WV78

© Ordnance Survey Ireland. All Rights Reserved.  
License No. 2017/09/CCMA/Limerick City & County Council

REVISION	DESCRIPTION	DATE

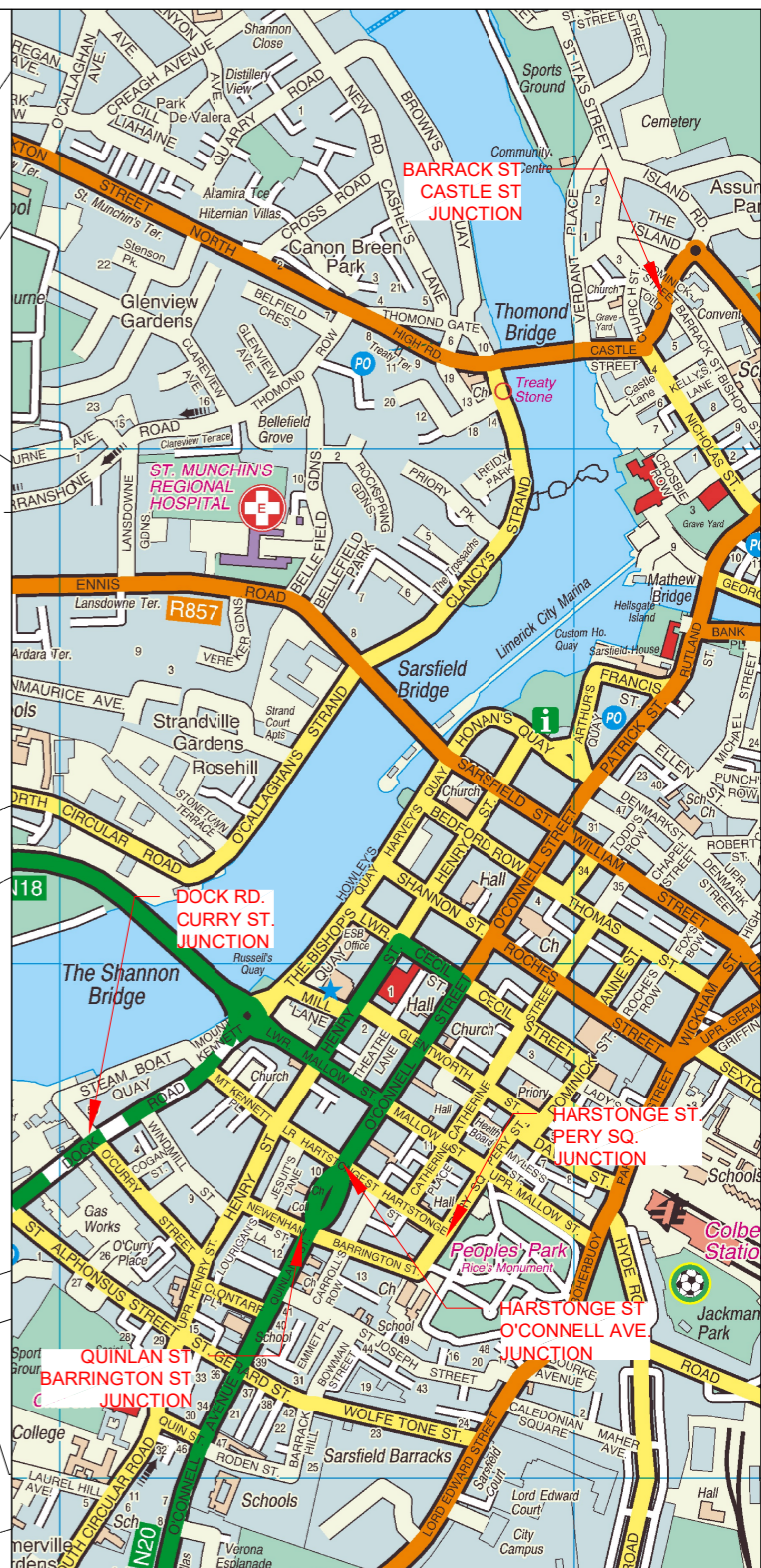
  

PROJECT: SECTION 38 JUNCTION TIGHTENING	SCALE: 1:500
DRAWING TITLE: QUINLAN ST./BARRINGTON ST. JUNCTION	DATE: 25/04/2023
DRAWING NO. LCCC-RTCCS-22-1011-01	REVISION:
DESIGN BY: Paddy O'Rourke	DRAWN BY: Paddy O'Rourke
	CHECKED: Seamas O'Reilly





Kerbs on boths sides extended out to incorporate parking bays



LIMERICK CITY & COUNTY COUNCIL  
 TRANSPORTATION & MOBILITY DIRECTORATE,  
 ROADS TRAFFIC & CLEANSING,  
 CENTRAL SERVICES,  
 COUNTY HALL, DOORADOYLE,  
 LIMERICK. V94 WV78

© Ordnance Survey Ireland. All Rights Reserved.  
 License No. 2017/09/CCMA/Limerick City & County Council

REVISION	DESCRIPTION	DATE

PROJECT: SECTION 38 JUNCTION TIGHTENING	SCALE: 1:500
DRAWING TITLE: HARSTONGE ST PERY SQ. JUNCTION	DATE: 25/04/2023
DRAWING NO. LCCC-RTCCS-22-1011-03	REVISION:
DESIGN BY: Paddy O'Rourke	DRAWN BY: Paddy O'Rourke
	CHECKED: Seamas O'Reilly



© 2013 Google

P

STOP

POPE SQUARE  
DUBLIN 1

P  
♿



Narrowing of Crossing Points  
Distances on all legs of junction



LIMERICK CITY & COUNTY COUNCIL  
TRANSPORTATION & MOBILITY DIRECTORATE,  
ROADS TRAFFIC & CLEANSING,  
CENTRAL SERVICES,  
COUNTY HALL, DOORADOYLE,  
LIMERICK. V94 WV78

© Ordnance Survey Ireland. All Rights Reserved.  
License No. 2017/09/CCMA/Limerick City & County Council

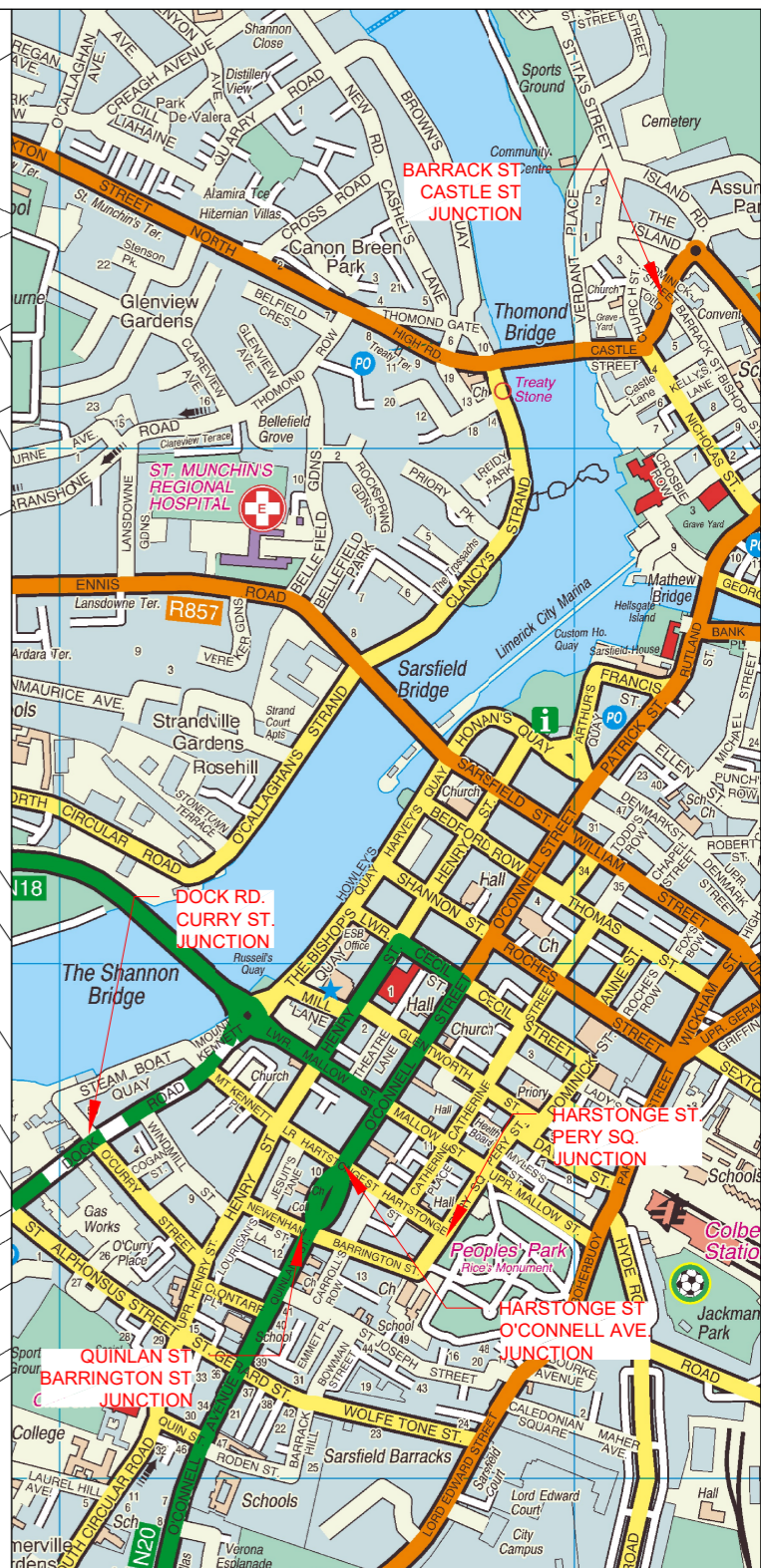
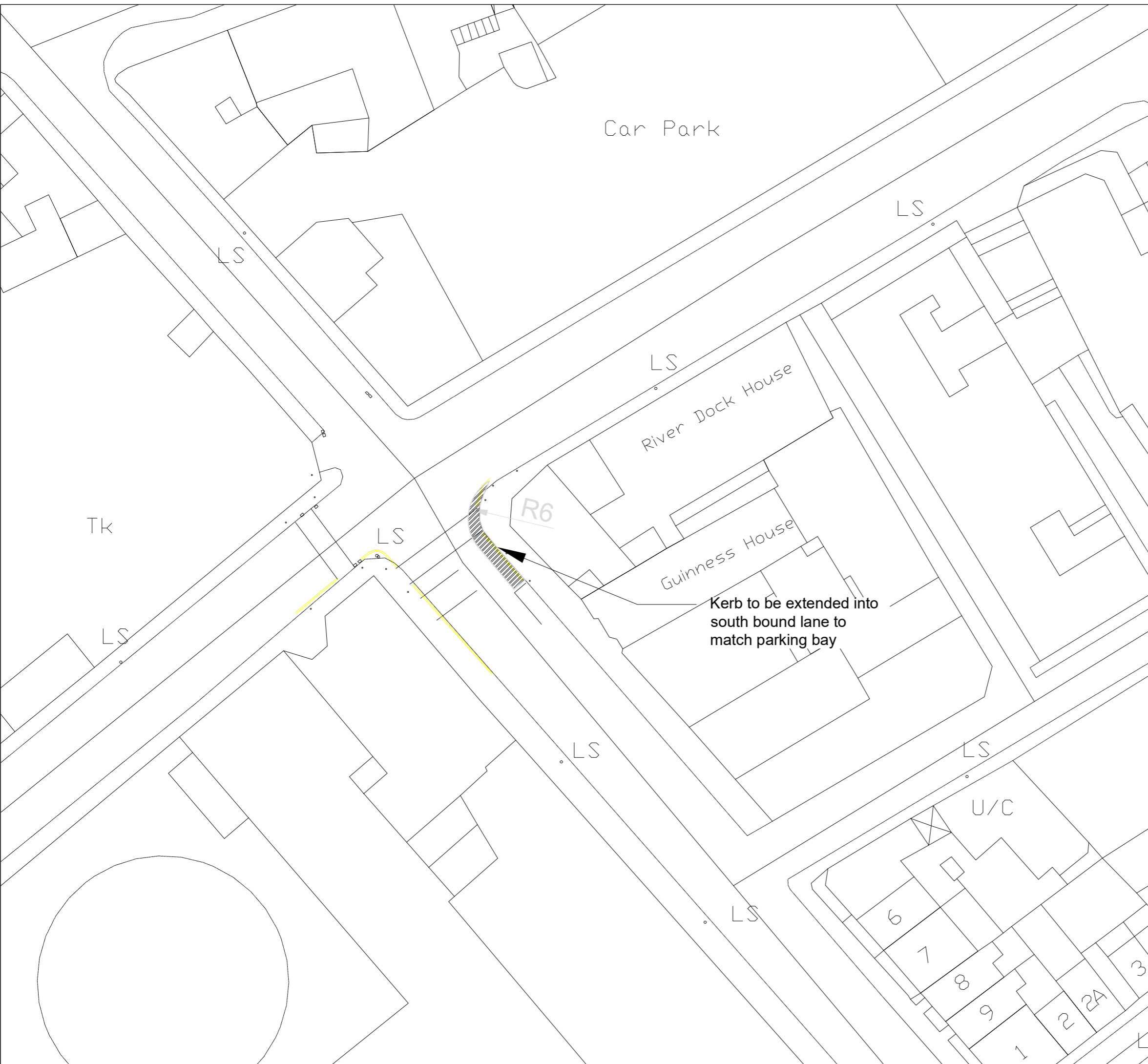
REVISION	DESCRIPTION	DATE

PROJECT: SECTION 38 JUNCTION TIGHTENING	SCALE: 1:500
DRAWING TITLE: HARSTON ST O'CONNELL AVE. JUNCTION	DATE: 25/4/2023
DRAWING NO. LCCC-RTCCS-22-1011-02	REVISION:
DESIGN BY: Paddy O'Rourke	DRAWN BY: Paddy O'Rourke
	CHECKED: Seamas O'Reilly



Quinlan St





LIMERICK CITY & COUNTY COUNCIL  
 TRANSPORTATION & MOBILITY DIRECTORATE,  
 ROADS TRAFFIC & CLEANSING,  
 CENTRAL SERVICES,  
 COUNTY HALL, DOORADOYLE, LIMERICK. V94 WV78

© Ordnance Survey Ireland. All Rights Reserved.  
 License No. 2017/09/CCMA/Limerick City & County Council

REVISION	DESCRIPTION	DATE

PROJECT: SECTION 38 JUNCTION TIGHTENING	SCALE: 1:500
DRAWING TITLE: DOCK RD. O'CURRY ST. JUNCTION	DATE: 25/04/2023
DRAWING NO. LCCC-RTCCS-22-1011-04	REVISION:
DESIGN BY: Paddy O'Rourke	DRAWN BY: Paddy O'Rourke
	CHECKED: Seamas O'Reilly



© 2022 Google



← P  
THE AVIARY  
CAR  
PARK

HUGE  
FURNITURE  
SALE  
←  
Chest & Oak  
FURNITURE

STOP LOOK

© 2022 Google

© 2022 Google





Junction Tightened to reduce crossing distance and to extend footpath onto Barrack St.



LIMERICK CITY & COUNTY COUNCIL  
 TRANSPORTATION & MOBILITY DIRECTORATE,  
 ROADS TRAFFIC & CLEANSING,  
 CENTRAL SERVICES,  
 COUNTY HALL, DOORADOYLE, LIMERICK. V94 WV78

REVISION	DESCRIPTION	DATE

PROJECT: SECTION 38 JUNCTION TIGHTENING	SCALE: 1:500
DRAWING TITLE: BARRACK ST CASTLE ST. JUNCTION	DATE: 52/04/2023
DRAWING NO. LCCC-RTCCS-22-1011-05	REVISION:
DESIGN BY: Paddy O'Rourke	DRAWN BY: Paddy O'Rourke
	CHECKED: Seamas O'Reilly



← 111  
Castle on St. John's Castle  
School Nicholas Street  
NICHOLAS STREET  
NICHOLAS STREET

111

© 2022 Google

© 2022 Google

© 2022 Google