


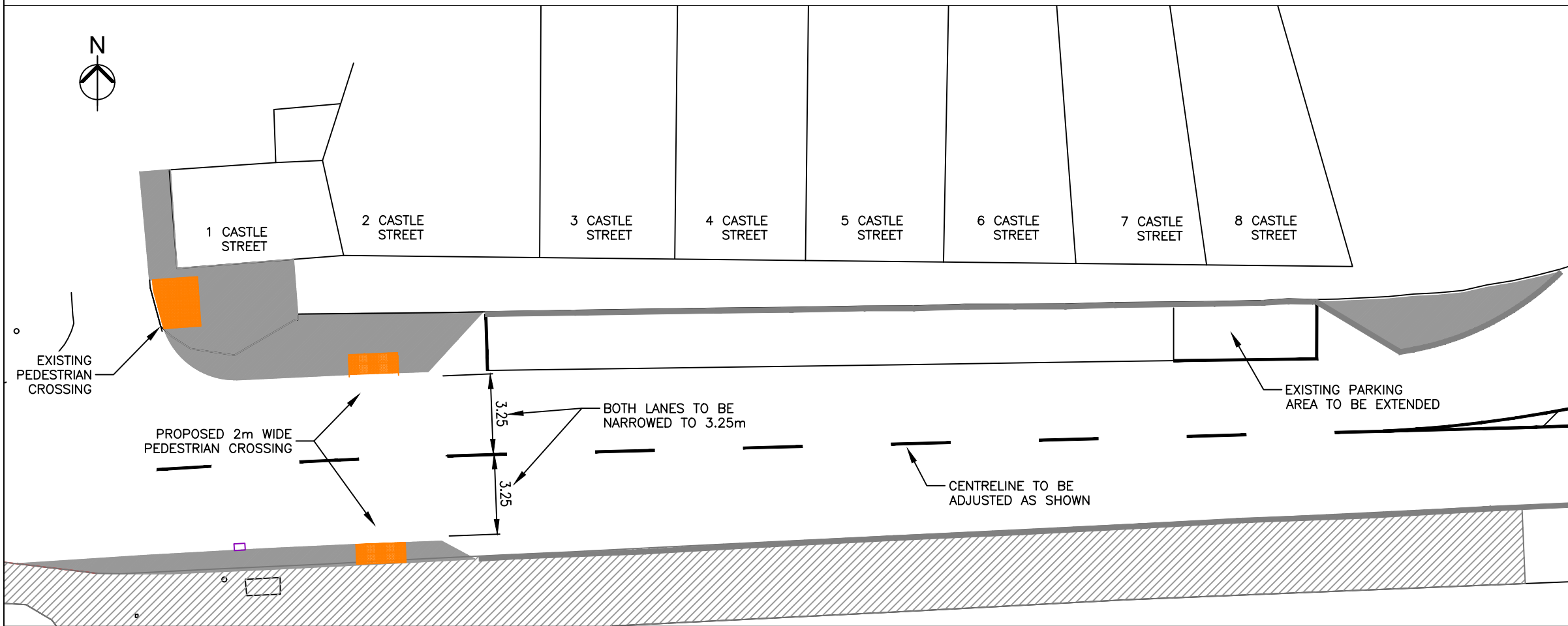


COPYRIGHT:
 The design and details shown on this drawing are applicable to their project only and may not be reproduced in whole or in part or be used for any other project or purpose without the written permission of Limerick City and County Council with whom copyright resides.

DO NOT SCALE from this drawing. Use figured dimensions.
 Contractor to check all dimensions on site prior to commencement of works. Any discrepancies are to be referred to the CLIENT.

LEGEND

	PROPOSED TACTILE PAVING
	PROPOSED BUILD-OUT
	PROPOSED NEW WHITE ROAD MARKINGS




©Ordnance Survey Ireland/Govt. of Ireland 2021/OSi_NMA_141

REVISIONS

DATE	REV	BY	CH.	DESCRIPTION
MAY 23	00	BOC	EB	SECTION 38

SITE PLAN + PROPOSED WORKS
 SCALE: 1:25@A3



VIEW OF PROPOSED CROSSING LOCATION



Limerick City and County Council
 Regeneration
 Roxboro
 Limerick

PROJECT:
 Castle Street Pedestrian Crossing

STAGE:
 SECTION 38 DESIGN

DRAWING TITLE:
 Proposed General Arrangement
 West Side

DATE: MAY 2023	DRAWING NO: CS-PED-S38-002
SCALE: AS SHOWN	
DRAWN: BOC	SHEET SIZE: A3
CHECKED: EB	REVISION: 00
JOB NO: -	