






COPYRIGHT:
 The design and details shown on this drawing are applicable to their project only and may not be reproduced in whole or in part or be used for any other project or purpose without the written permission of Limerick City and County Council with whom copyright resides.

DO NOT SCALE from this drawing. Use figured dimensions.
 Contractor to check all dimensions on site prior to commencement of works. Any discrepancies are to be referred to the ARCHITECT.

-  EXISTING KERBLINE
-  PROPOSED NEW CONC. FOOTPATH
-  EXISTING CONCRETE FOOTPATH
-  BUFF TACTILE PAVING
-  NEW LAMP POST - (LOCATIONS INDICITIVE ONLY)

©Taitte Éireann/National Mapping
 Division/NMA/CYAL50252415

OSI TILES:

REVISIONS	
	Section 38 - Traffic Calming Measures Station Rd., Askeaton

PLEASE DO NOT REMOVE THIS DRAWING FROM THE COUNCIL OFFICE

DATE	REV.	BY	CHECKED	DESCRIPTION
12/06/2023	A	D.C.	C.G.	Lamp Standards Added



PROJECT:
 Proposed Askeaton Upgrade Works

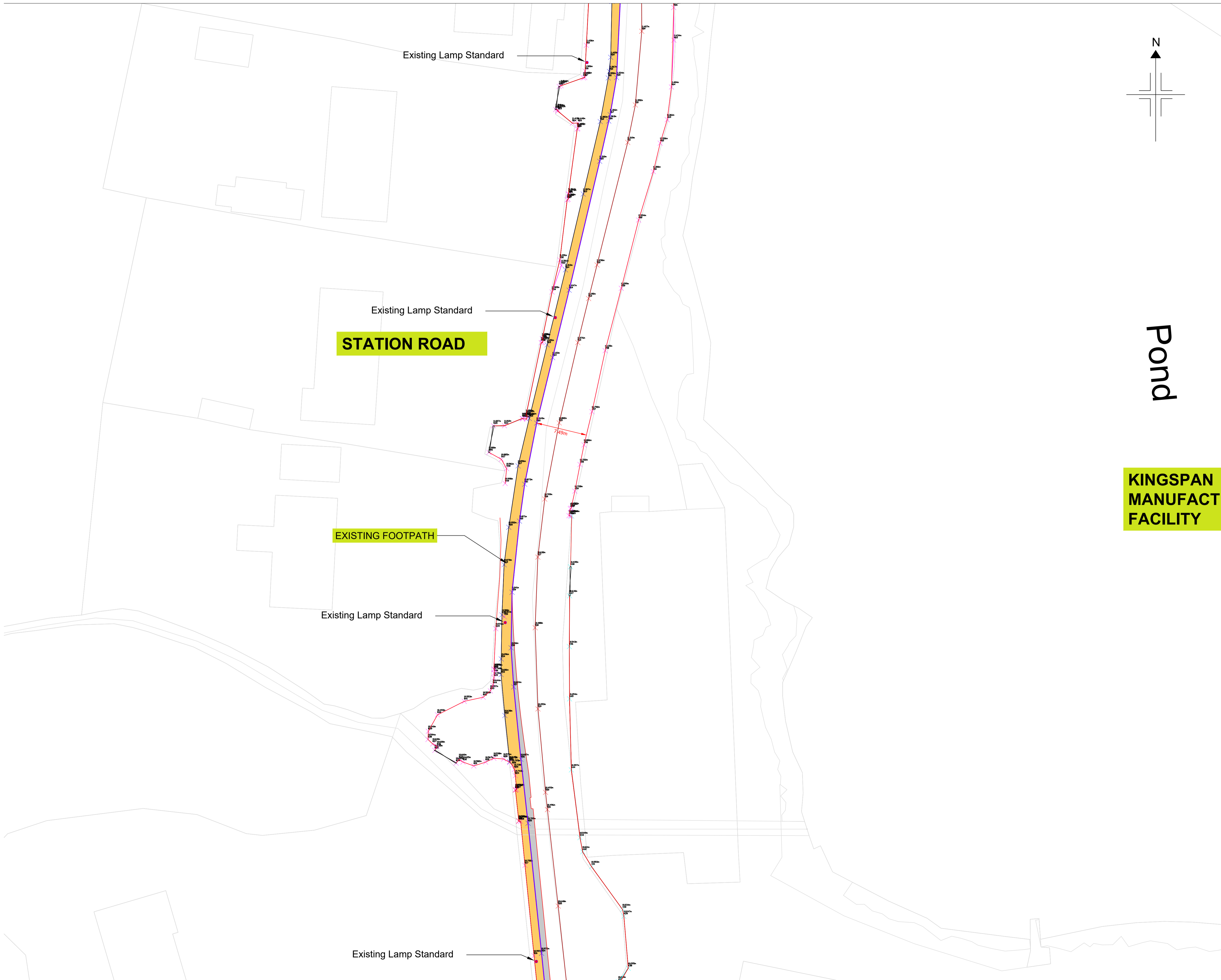
STAGE:
 Section 38

DRAWING TITLE:
 Proposed works on Station Road, Askeaton

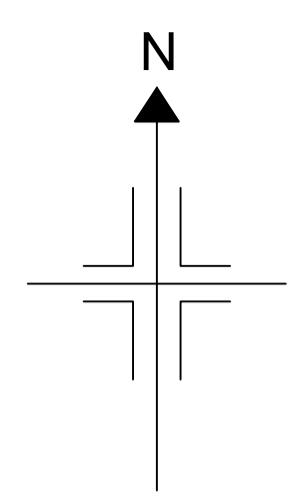
DRAWN:	D.C.	DATE:	26th January 2023
CHECKED:		JOB NO:	22-0024

SCALE AT A1:	STATUS	REVISION:
1:250	S2	A

DRAWING NO:
 22 0024-LCC-S1-CR-001



COPYRIGHT:
 The design and details shown on this drawing are applicable to their project only and may not be reproduced in whole or in part or be used for any other project or purpose without the written permission of Limerick City and County Council with whom copyright resides.
DO NOT SCALE from this drawing. Use figured dimensions.
 Contractor to check all dimensions on site prior to commencement of works. Any discrepancies are to be referred to the ARCHITECT.



- EXISTING KERBLINE
- PROPOSED NEW CONC. FOOTPATH
- EXISTING CONCRETE FOOTPATH
- BUFF TACTILE PAVING
- NEW LAMP POST - (LOCATIONS INDICITIVE ONLY)

©Taitte Éireann/National Mapping
 Division/NMA/CYAL50252415

OSI TILES:

**KINGSPAN
 MANUFACTURING
 FACILITY**

REVISIONS
 Section 38 - Traffic Calming Measures
 Station Rd., Askeaton

**PLEASE DO NOT REMOVE THIS DRAWING
 FROM THE COUNCIL OFFICE**

12/06/2023 A D.C. C.G. Lamp Standards Added

DATE REV. BY CHECKED DESCRIPTION



Limerick City and County Council
 Active Travel - Transport & Infrastructure
 Merchants Quay
 Limerick

PROJECT:
 Proposed Askeaton Upgrade Works

STAGE:
 Section 38

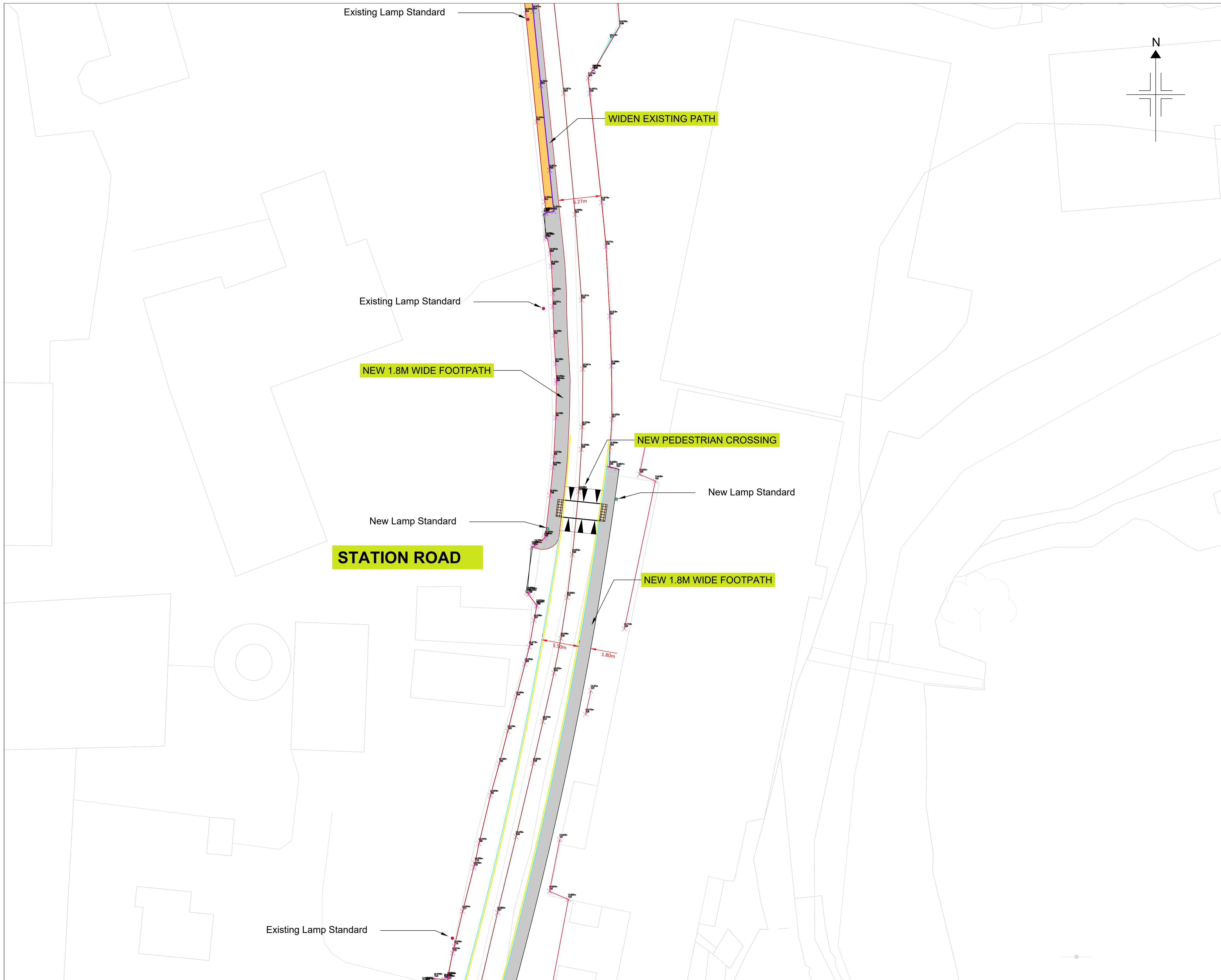
DRAWING TITLE:
 Proposed works on Station Road, Askeaton

DRAWN: D.C. DATE: 26th January 2023

CHECKED: JOB NO: 22-0024

SCALE AT A1: STATUS REVISION:
 1:250 S2 A

DRAWING NO:
 22 0024-LCC-S1-CR-002



COPYRIGHT:
 The design and details shown on this drawing are applicable to their project only and may not be reproduced in whole or in part or be used for any other project or purpose without the written permission of Limerick City and County Council with whom copyright resides.

DO NOT SCALE from this drawing. Use figured dimensions.
 Contractor to check all dimensions on site prior to commencement of works. Any discrepancies are to be referred to the ARCHITECT.

- EXISTING KERBLINE
- PROPOSED NEW CONC. FOOTPATH
- EXISTING CONCRETE FOOTPATH
- BUFF TACTILE PAVING
- NEW LAMP POST - (LOCATIONS INDICITIVE ONLY)

©Taitte Éireann/National Mapping
 Division/NMA/CYAL50252415

OSI TILES:

REVISIONS	
	Section 38 - Traffic Calming Measures Station Rd., Askeaton

PLEASE DO NOT REMOVE THIS DRAWING FROM THE COUNCIL OFFICE

DATE	REV.	BY	CHECKED	DESCRIPTION
12/06/2023	A	D.C.	C.G.	Lamp Standards Added


Limerick City and County Council
 Active Travel - Transport & Infrastructure
 Merchants Quay
 Limerick

PROJECT:
 Proposed Askeaton Upgrade Works

STAGE:
 Section 38

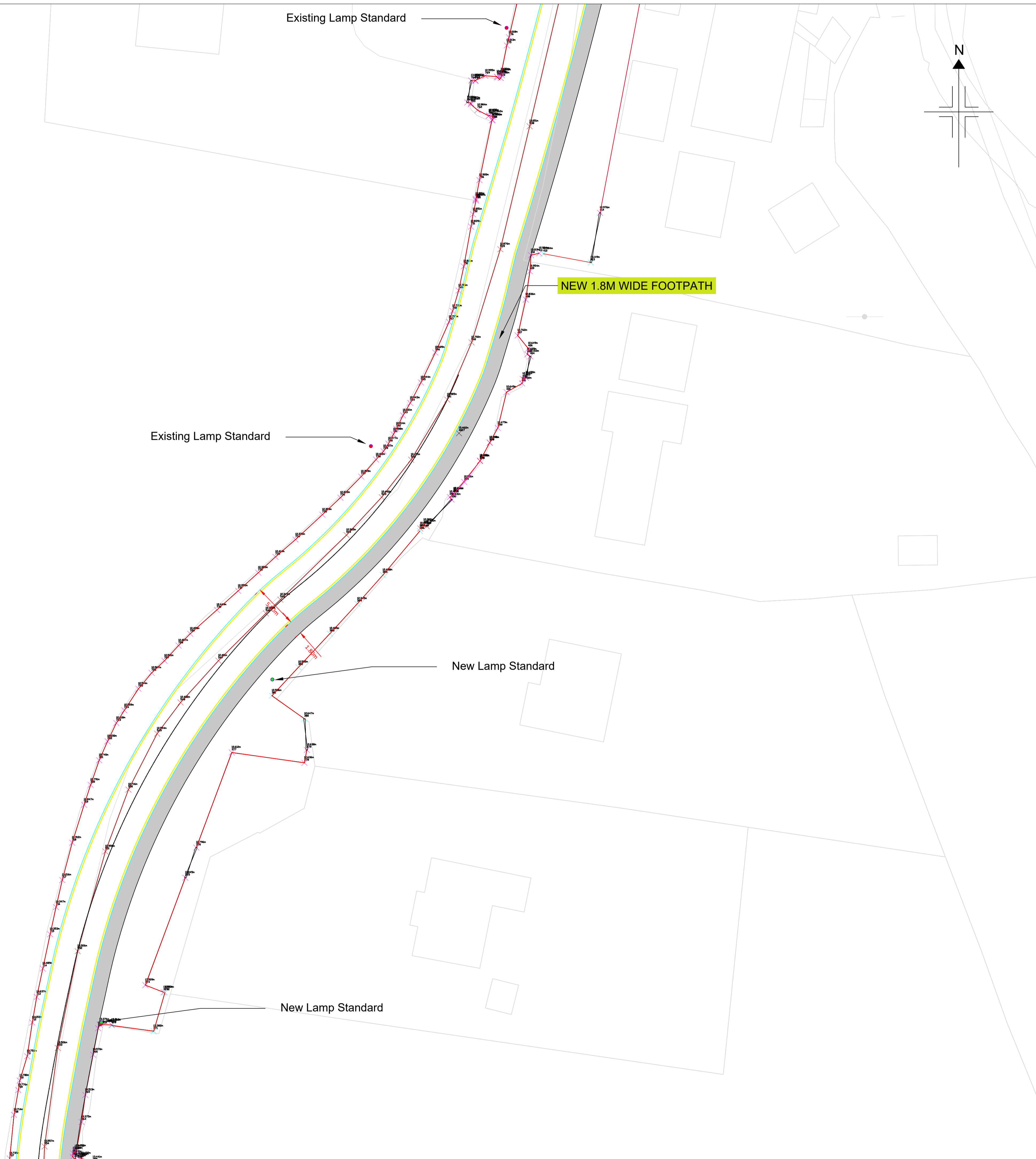
DRAWING TITLE:
 Proposed works on Station Road, Askeaton

DRAWN: D.C.	DATE: 26th January 2023
CHECKED:	JOB NO: 22-0024

SCALE AT A1: 1:250	STATUS: S2	REVISION: A
------------------------------	----------------------	-----------------------






DRAWING NO:
 22 0024-LCC-S1-CR-003

Reservoir Open



COPYRIGHT:
 The design and details shown on this drawing are applicable to their project only and may not be reproduced in whole or in part or be used for any other project or purpose without the written permission of Limerick City and County Council with whom copyright resides.

DO NOT SCALE from this drawing. Use figured dimensions.
 Contractor to check all dimensions on site prior to commencement of works. Any discrepancies are to be referred to the ARCHITECT.

-  EXISTING KERBLINE
-  PROPOSED NEW CONC. FOOTPATH
-  EXISTING CONCRETE FOOTPATH
-  BUFF TACTILE PAVING
-  NEW LAMP POST - (LOCATIONS INDICITIVE ONLY)

©Taitte Éireann/National Mapping
 Division/NMA/CYAL50252415

OSI TILES:

REVISIONS

				Section 38 - Traffic Calming Measures Station Rd., Askeaton
--	--	--	--	--

PLEASE DO NOT REMOVE THIS DRAWING FROM THE COUNCIL OFFICE

DATE	REV.	BY	CHECKED	DESCRIPTION
12/06/2023	A	D.C.	C.G.	Lamp Standards Added


Limerick City and County Council
 Active Travel - Transport & Infrastructure
 Merchants Quay
 Limerick

PROJECT:
 Proposed Askeaton Upgrade Works

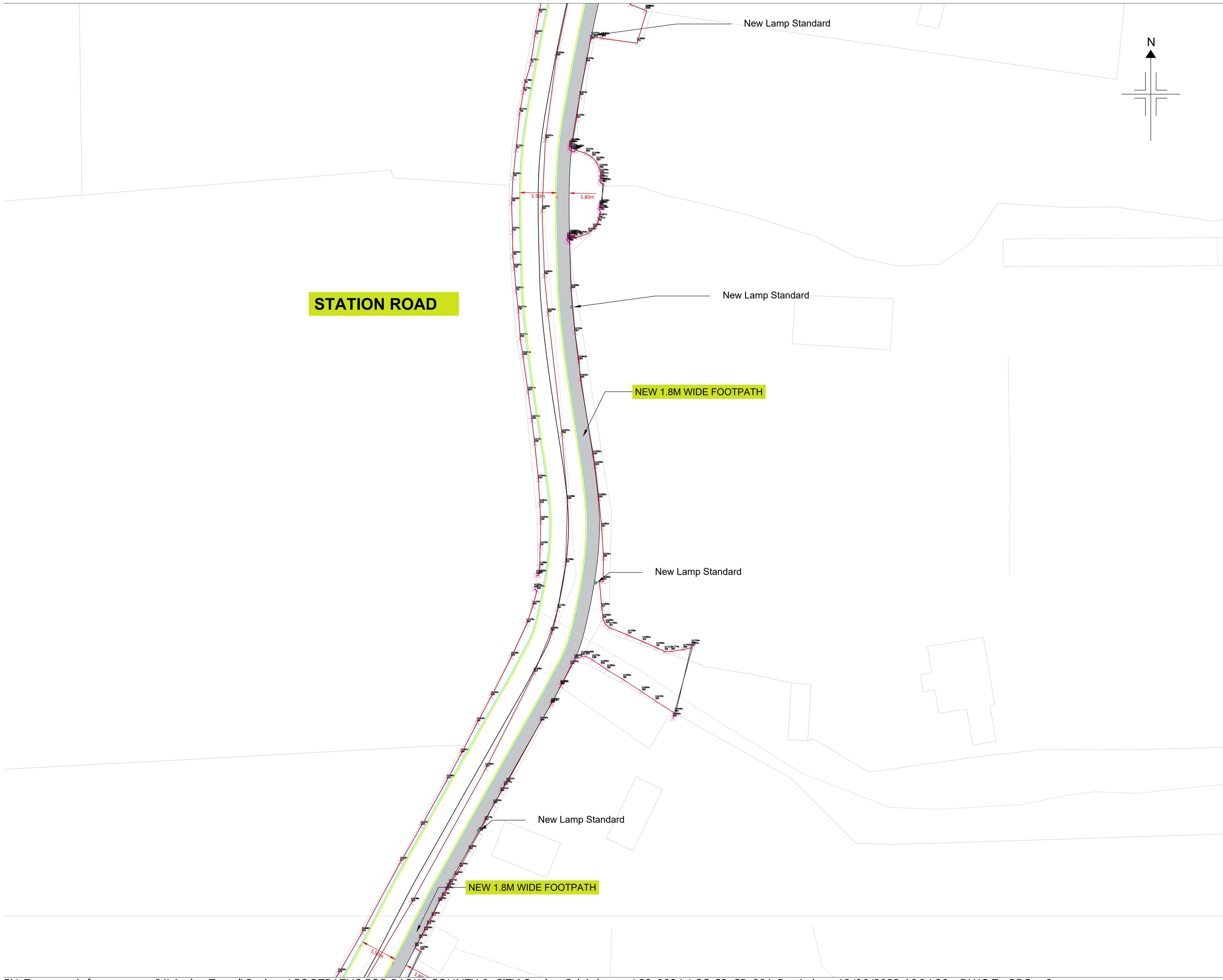
STAGE:
 Section 38

DRAWING TITLE:
 Proposed works on Station Road, Askeaton

DRAWN: D.C.	DATE: 26th January 2023
CHECKED:	JOB NO: 22-0024






SCALE AT A1: 1:250	STATUS: S2	REVISION: A
------------------------------	----------------------	-----------------------

DRAWING NO:
 22 0024-LCC-S1-CR-004



COPYRIGHT:
 The design and details shown on this drawing are applicable to their project only and may not be reproduced in whole or in part or be used for any other project or purpose without the written permission of Limerick City and County Council with whom copyright resides.

DO NOT SCALE from this drawing. Use figured dimensions.
 Contractor to check all dimensions on site prior to commencement of works. Any discrepancies are to be referred to the ARCHITECT.

-  EXISTING KERBLINE
-  PROPOSED NEW CONC. FOOTPATH
-  EXISTING CONCRETE FOOTPATH
-  BUFF TACTILE PAVING
-  NEW LAMP POST - (LOCATIONS INDICITIVE ONLY)

©Taitte Éireann/National Mapping
 Division/NMA/CYAL50252415

OSI TILES:

REVISIONS	
	Section 38 - Traffic Calming Measures Station Rd., Askeaton

PLEASE DO NOT REMOVE THIS DRAWING FROM THE COUNCIL OFFICE

DATE	REV.	BY	CHECKED	DESCRIPTION
12/06/2023	A	D.C.	C.G.	Lamp Standards Added



Limerick City and County Council
 Active Travel - Transport & Infrastructure
 Merchants Quay
 Limerick

PROJECT:
 Proposed Askeaton Upgrade Works

STAGE:
 Section 38

DRAWING TITLE:
 Proposed works on Station Road, Askeaton

DRAWN:	D.C.	DATE:	26th January 2023
CHECKED:		JOB NO:	22-0024
SCALE AT A1:	1:250	STATUS:	S2
DRAWING NO:	22 0024-LCC-S1-CR-005	REVISION:	A



COPYRIGHT:
 The design and details shown on this drawing are applicable to their project only and may not be reproduced in whole or in part or be used for any other project or purpose without the written permission of Limerick City and County Council with whom copyright resides.

DO NOT SCALE from this drawing. Use figured dimensions.
 Contractor to check all dimensions on site prior to commencement of works. Any discrepancies are to be referred to the ARCHITECT.

- EXISTING KERBLINE
- PROPOSED NEW CONC. FOOTPATH
- EXISTING CONCRETE FOOTPATH
- BUFF TACTILE PAVING
- NEW LAMP POST - (LOCATIONS INDICITIVE ONLY)

©Taitte Éireann/National Mapping
 Division/NMA/CYAL50252415

OSI TILES:

REVISIONS	
	Section 38 - Traffic Calming Measures Station Rd., Askeaton

PLEASE DO NOT REMOVE THIS DRAWING FROM THE COUNCIL OFFICE

DATE	REV.	BY	CHECKED	DESCRIPTION
12/06/2023	A	D.C.	C.G.	Lamp Standards Added



PROJECT:
 Proposed Askeaton Upgrade Works

STAGE:
 Section 38






DRAWING TITLE:
 Proposed works on Station Road, Askeaton

DRAWN:	D.C.	DATE:	26th January 2023
CHECKED:		JOB NO.:	22-0024
SCALE AT A1:	1:250	STATUS:	S2
DRAWING NO.:	22 0024-LCC-S1-CR-006		
		REVISION:	A



COPYRIGHT:
 The design and details shown on this drawing are applicable to their project only and may not be reproduced in whole or in part or be used for any other project or purpose without the written permission of Limerick City and County Council with whom copyright resides.

DO NOT SCALE from this drawing. Use figured dimensions.
 Contractor to check all dimensions on site prior to commencement of works. Any discrepancies are to be referred to the ARCHITECT.

-  EXISTING KERBLINE
-  PROPOSED NEW CONC. FOOTPATH
-  BUFF TACTILE PAVING
-  RAISE TABLE AREA
-  NEW LAMP POST - (LOCATIONS INDICITIVE ONLY)

©Taitte Éireann/National Mapping
 Division/NMA/CYAL50252415

OSI TILES:

REVISIONS

				Section 38 - Traffic Calming Measures Station Rd., Askeaton
--	--	--	--	--

PLEASE DO NOT REMOVE THIS DRAWING FROM THE COUNCIL OFFICE


 Comhairle Cathrach & Contae Luimnigh
 Limerick City & County Council
 Limerick City and County Council
 Active Travel - Transport & Infrastructure
 Merchants Quay
 Limerick

PROJECT:
 Proposed Askeaton Upgrade Works

STAGE:
 Section 38

DRAWING TITLE:
 Proposed works on Station Road, Askeaton

DRAWN: D.C.	DATE: 26th January 2023
CHECKED:	JOB NO: 22-0024

SCALE AT A1: 1:250	STATUS: S2	REVISION:
---------------------------	-------------------	------------------

DRAWING NO:
 22 0024-LCC-S1-CR-007