

Special Speed Limit Bye-Laws - Jakes Law 2023 (Maps)

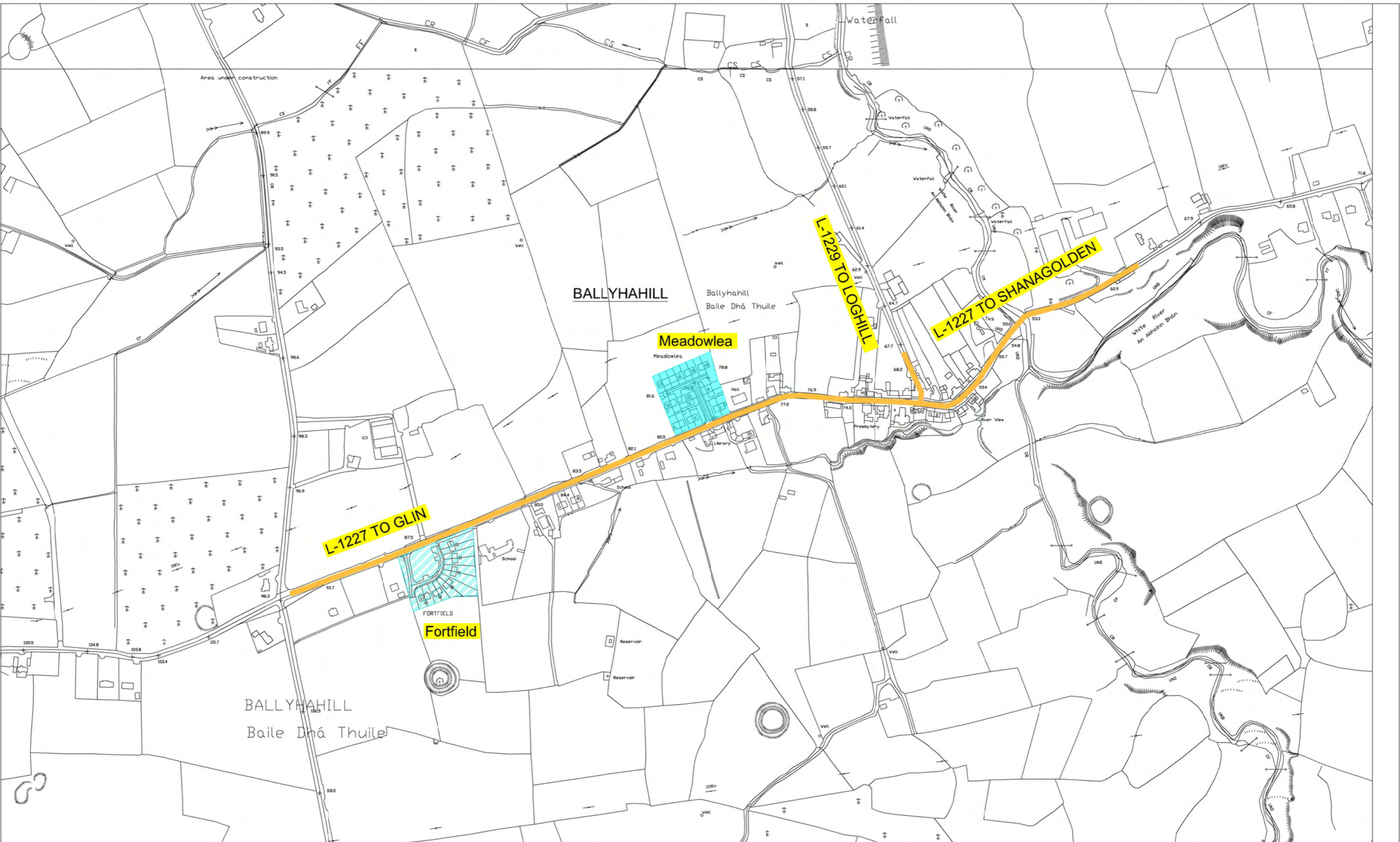


Map Index:

Location:

Fortfield, Ballyhahill	LK-SSL-192
Woodlawn, Loghill	LK-SSL-193
Churchview, Banogue	LK-SSL-194

LIMERICK CITY & COUNTY COUNCIL
TRANSPORTATION & MOBILITY DIRECTORATE,
ROADS TRAFFIC & CLEANSING,
CENTRAL SERVICES,
COUNTY HALL, DOORADOYLE,
LIMERICK.
V94 WV78

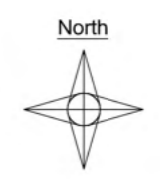


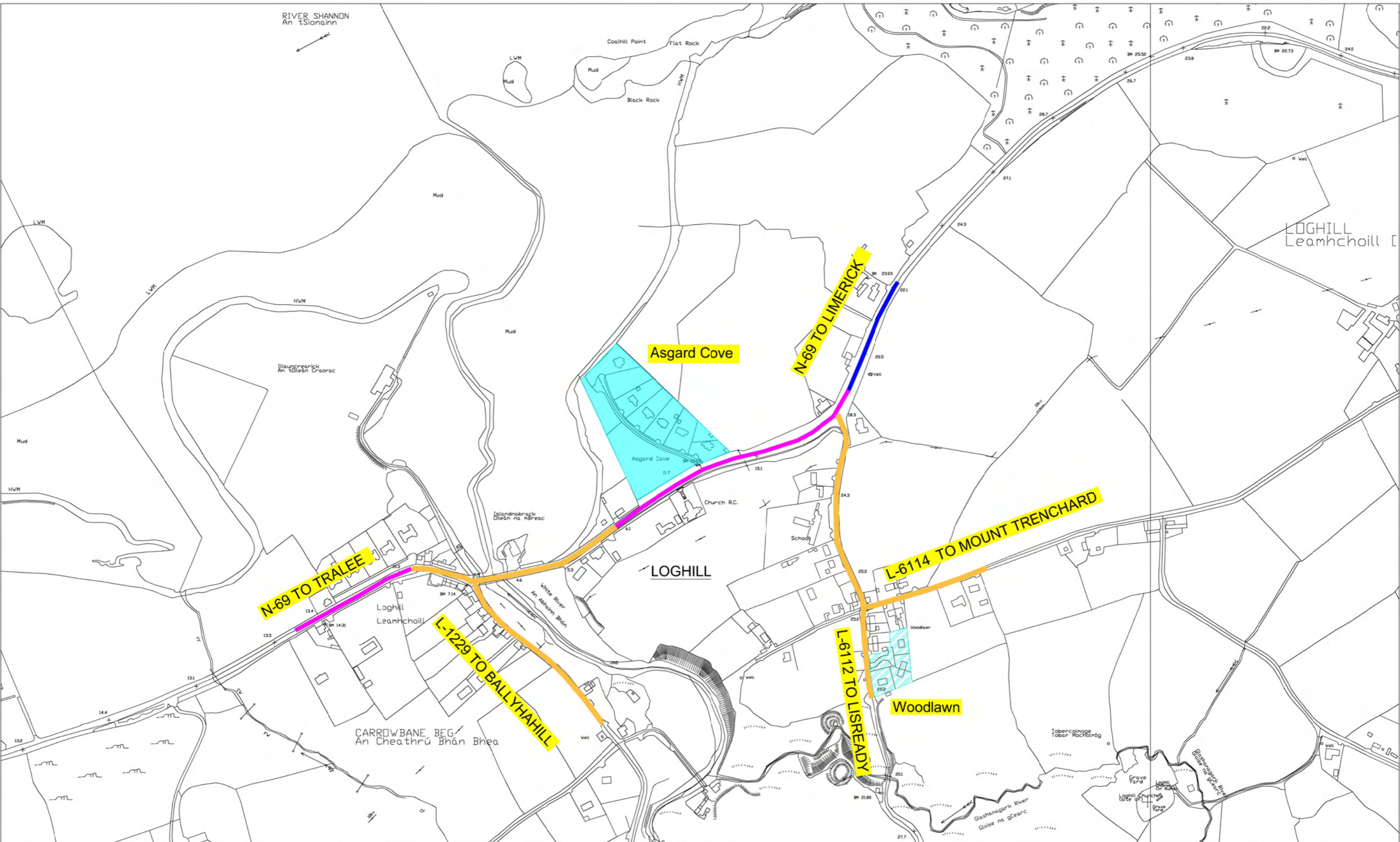
LIMERICK CITY & COUNTY COUNCIL
 TRANSPORTATION & MOBILITY DIRECTORATE,
 ROADS TRAFFIC & CLEANSING,
 CENTRAL SERVICES,
 COUNTY HALL, DOORADOYLE,
 LIMERICK. V94 WV78

REVISION	DESCRIPTION	DATE

PROJECT: JAKES LAW 2023	SCALE: 1:5000
DRAWING TITLE: LOCATION MAP FORTFIELD BALLYHAHILL	DATE: 18/05/2022
DRAWING NO. LK-SSL-192	REVISION:
DESIGN BY: Paddy O'Rourke	DRAWN BY: Paddy O'Rourke
	CHECKED: Seamas O'Reilly

LEGEND		
Special Speed Limit Zone	Special Speed Limit Area	Proposed Amendments
80 km/hr	80 km/hr	80 km/hr
60 km/hr	60 km/hr	60 km/hr
50 km/hr	50 km/hr	50 km/hr
30 km/hr	30 km/hr	30 km/hr









Comhairle Cathrach & Contae Luimnigh
Limerick City & County Council

LIMERICK CITY & COUNTY COUNCIL
 TRANSPORTATION & MOBILITY DIRECTORATE,
 ROADS TRAFFIC & CLEANSING,
 CENTRAL SERVICES,
 COUNTY HALL, DOORADOYLE,
 LIMERICK, V94 WV78



 © Ordnance Survey Ireland. All Rights Reserved.
 License No. 2017/09/CCMA/Limerick City & County Council

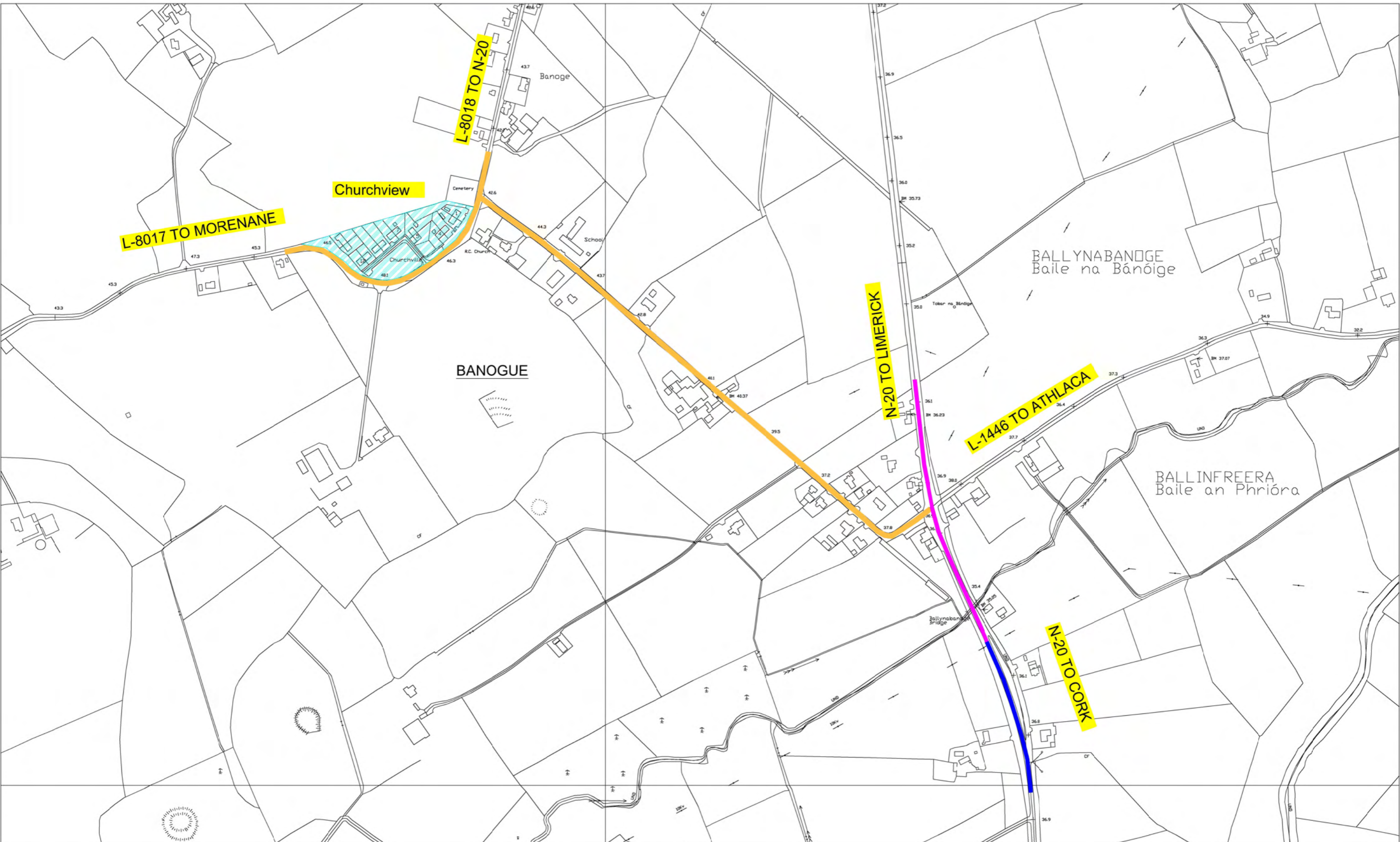
REVISION	DESCRIPTION	DATE

PROJECT: JAKES LAW 2023	SCALE: 1:5000
DRAWING TITLE: LOCATION MAP WOODLAWN LOGHILL	DATE: 18/05/2023
DRAWING NO. LK-SSL-193	REVISION:
DESIGN BY: Paddy O'Rourke	DRAWN BY: Paddy O'Rourke
CHECKED: Seamas O'Reilly	

LEGEND		
Special Speed Limit Zone	Special Speed Limit Area	Proposed Amendments
 80 km/hr	 80 km/hr	 80 km/hr
 60 km/hr	 60 km/hr	 60 km/hr
 50 km/hr	 50 km/hr	 50 km/hr
 30 km/hr	 30 km/hr	 30 km/hr

North





LIMERICK CITY & COUNTY COUNCIL
 TRANSPORTATION & MOBILITY DIRECTORATE,
 ROADS TRAFFIC & CLEANSING,
 CENTRAL SERVICES,
 COUNTY HALL, DOORADOYLE,
 LIMERICK. V94 WV78

© Ordnance Survey Ireland. All Rights Reserved.
 License No. 2017/09/CCMA/Limerick City & County Council

REVISION	DESCRIPTION	DATE

PROJECT: JAKES LAW 2023	SCALE: 1:5000
DRAWING TITLE: LOCATION MAP CHURCHVIEW BANOGUE	DATE: 18/05/2023
DRAWING NO. LK-SSL-194	REVISION:
DESIGN BY: Paddy O'Rourke	DRAWN BY: Paddy O'Rourke
CHECKED: Seamas O'Reilly	

LEGEND		
Special Speed Limit Zone	Special Speed Limit Area	Proposed Amendments
80 km/hr	80 km/hr	80 km/hr
60 km/hr	60 km/hr	60 km/hr
50 km/hr	50 km/hr	50 km/hr
30 km/hr	30 km/hr	30 km/hr

