

# LCC-PL01-D1

## Proposed Signage Schedule

Proposed locations for new wayfinding and interpretation signs in Limerick City Centre.

August 2023



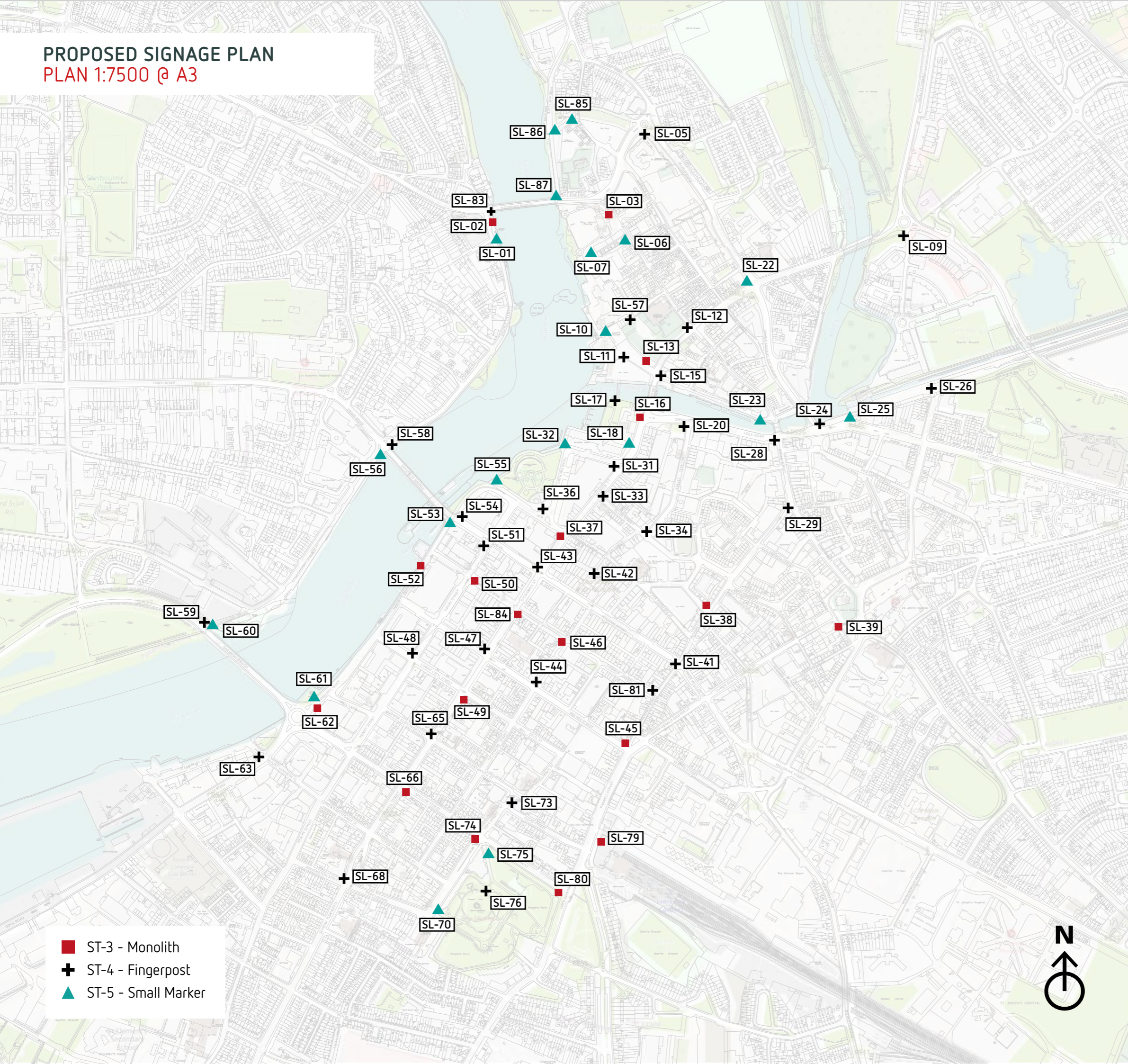
Comhairle Cathrach  
& Contae **Luimnigh**

**Limerick** City  
& County Council

Produced for  
Limerick City &  
County Council by

**PLACE  
MARQUE**  
+

**PROPOSED SIGNAGE PLAN**  
**PLAN 1:7500 @ A3**



- ST-3 - Monolith
- + ST-4 - Fingerpost
- ▲ ST-5 - Small Marker

**Signage Positioning**

Given the proliferation of underground services beneath the pavements in the city centre it is not possible to confirm the exact locations of the proposed signs until ground investigation works can take place at each site and adequate space for the required foundation can be identified.

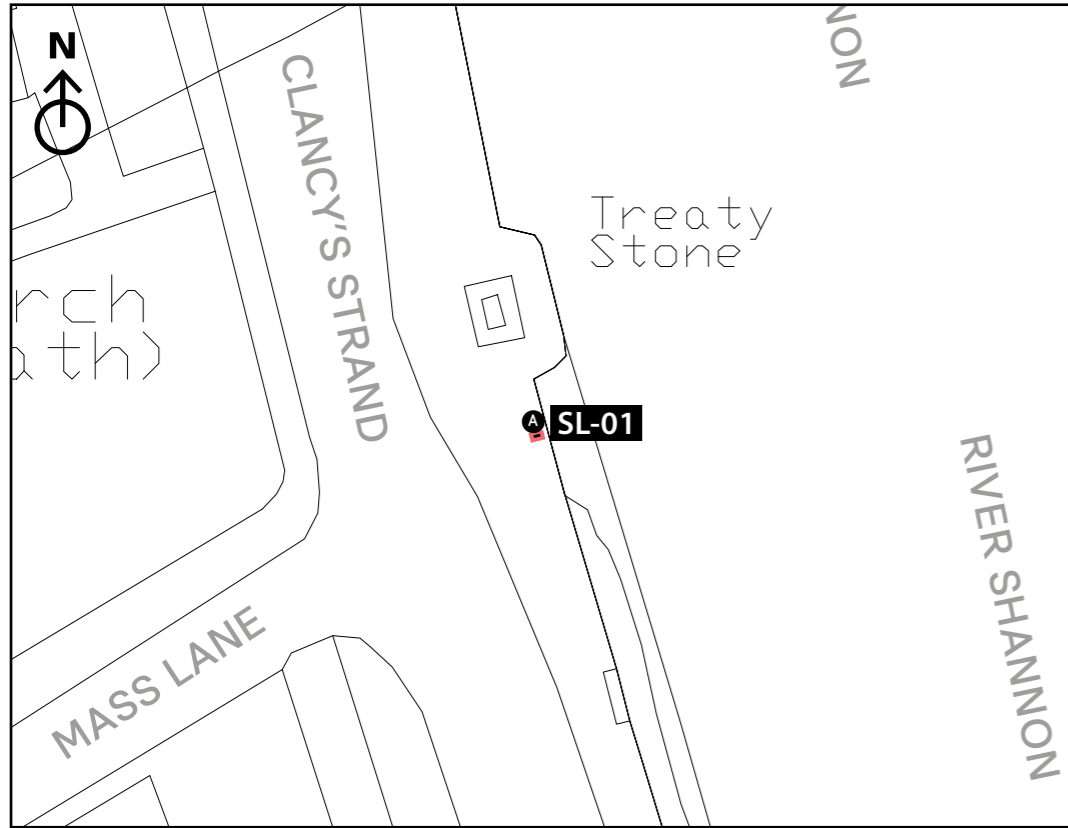
The following drawings identify 2 types of location:

- Preferred Location: The desired location of the sign, identified on plan with the relevant sign symbol and illustrated on the 3D
- Proposed Location: Should the preferred location be unfeasible on site, the areas identified in red on the plans and 3Ds shall be investigated for alternative possible positions.



This application proposes some flexibility be granted in the identified location of the signs as illustrated, such that the 'preferred location' is the first choice for all locations but should it prove unfeasible on site, an alternative appropriate location within the red 'proposed location' may be used.

# PROPOSED SIGNAGE SCHEDULE

\*Please note, all locations and 3D renders are indicative and subject to site surveys by manufacturer and installation team



Location: SL-01  
Scale 1:1000

Preferred Sign Location   
Proposed Location Area 



Location No	Sign Type	Side A (Irish TBC)	Arrow	Side B (Irish TBC)	Arrow	Side C (Irish TBC)	Side D (Irish TBC)	Notes
SL-01	ST-5 Low Marker	Three Bridges Walk	up	Three Bridges Walk	Up Right			

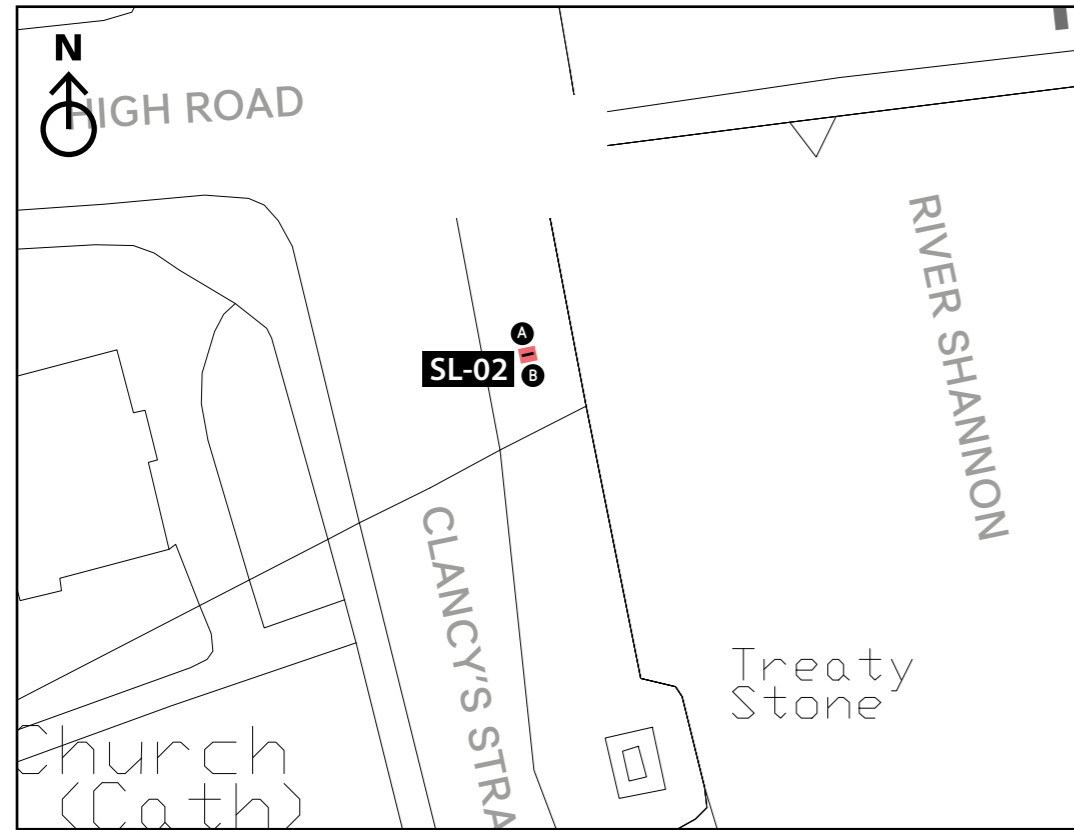


Sign Type: ST-5 - Low Marker  
Scale 1:50



For detail drawing, please refer to document: LCC-PL05-D1-ST5

# PROPOSED SIGNAGE SCHEDULE

\*Please note, all locations and 3D renders are indicative and subject to site surveys by manufacturer and installation team



Location: SL-02  
Scale 1:500

Preferred Sign Location   
Proposed Location Area 



Sign Type: ST-3 - Map / Interpretation Monolith  
Scale 1:50

For detail drawing, please refer to document: LCC-PL03-D1-ST3

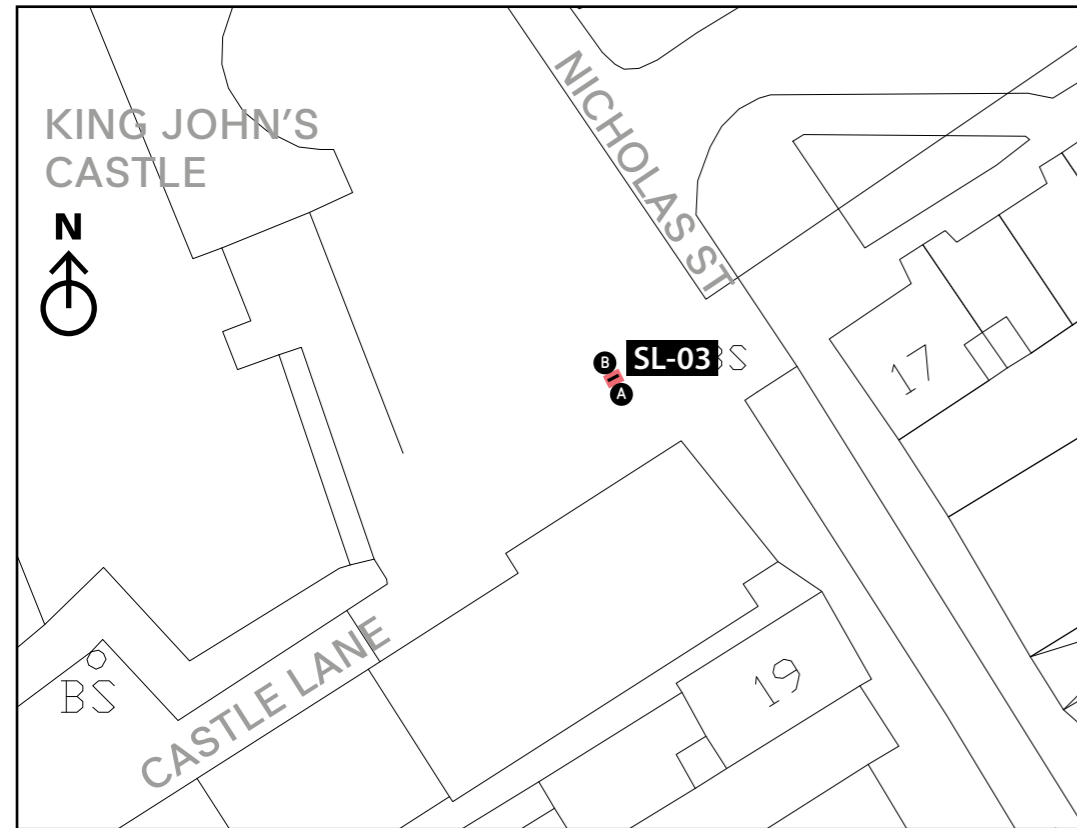
Proposed location to replace **REMV-01**  
Please refer to document: **LCC-PL02-D1-Proposed Signage Removals Schedule**



Location No	Sign Type	Side A (Irish TBC)	Arrow	Side B (Irish TBC)	Arrow	Side C (Irish TBC)	Side D (Irish TBC)	Notes
SL-02	ST-3 Map Monolith	<b>Treaty Stone</b>		<b>Treaty Stone</b>				
		Three Bridges Walk	Up	Thomond Park	up left			
		Clancy's Strand		Thomond Bridge	Up right			
		City Centre		King's Island				
		Sarsfield Bridge		King John's Castle				
		Limerick Museum		St Mary's Cathedral				
		International Rugby Experience						
				<b>MAP / INTERPRETATION</b>				

# PROPOSED SIGNAGE SCHEDULE

\*Please note, all locations and 3D renders are indicative and subject to site surveys by manufacturer and installation team



Location: SL-03  
Scale 1:500

Preferred Sign Location



Proposed Location Area



Sign Type: ST-3 - Map / Interpretation Monolith

Scale 1:50

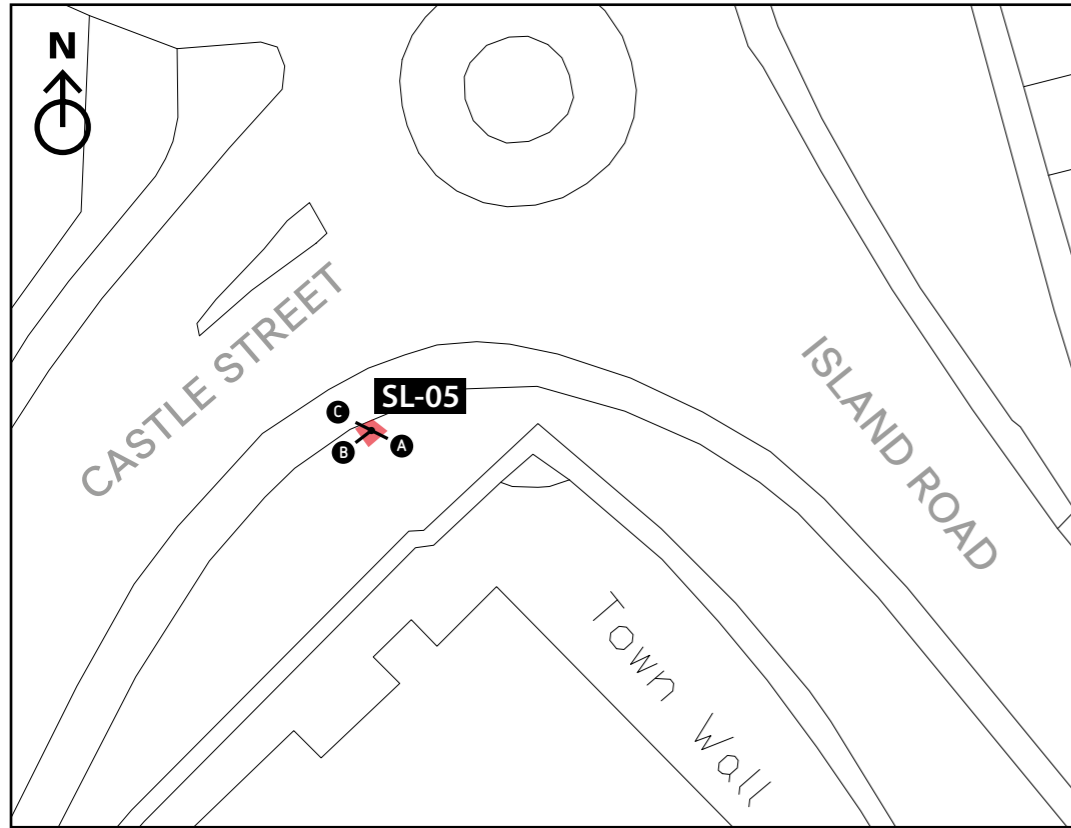
For detail drawing, please refer to document: LCC-PL03-D1-ST3



Location No	Sign Type	Side A (Irish TBC)	Arrow	Side B (Irish TBC)	Arrow	Side C (Irish TBC)	Side D (Irish TBC)	Notes
SL-03	ST-3 Map Monolith	Convent Street		Convent Street				
		Thomond Bridge	UP Left	Treaty City Brewery	Up			
		Treaty Stone		The Widows Alms Houses				
		Thomond Park		St Mary's Cathedral				
		TUS		Merchant's Quay				
		King John's Castle	Left	City Centre				
				International Rugby Experience				
				King John's Castle	Right			
				MAP / INTERPRETATION				
				MAP / INTERPRETATION				


# PROPOSED SIGNAGE SCHEDULE

\*Please note, all locations and 3D renders are indicative and subject to site surveys by manufacturer and installation team



Location: SL-05  
Scale 1:500

Preferred Sign Location **A**  
Proposed Location Area



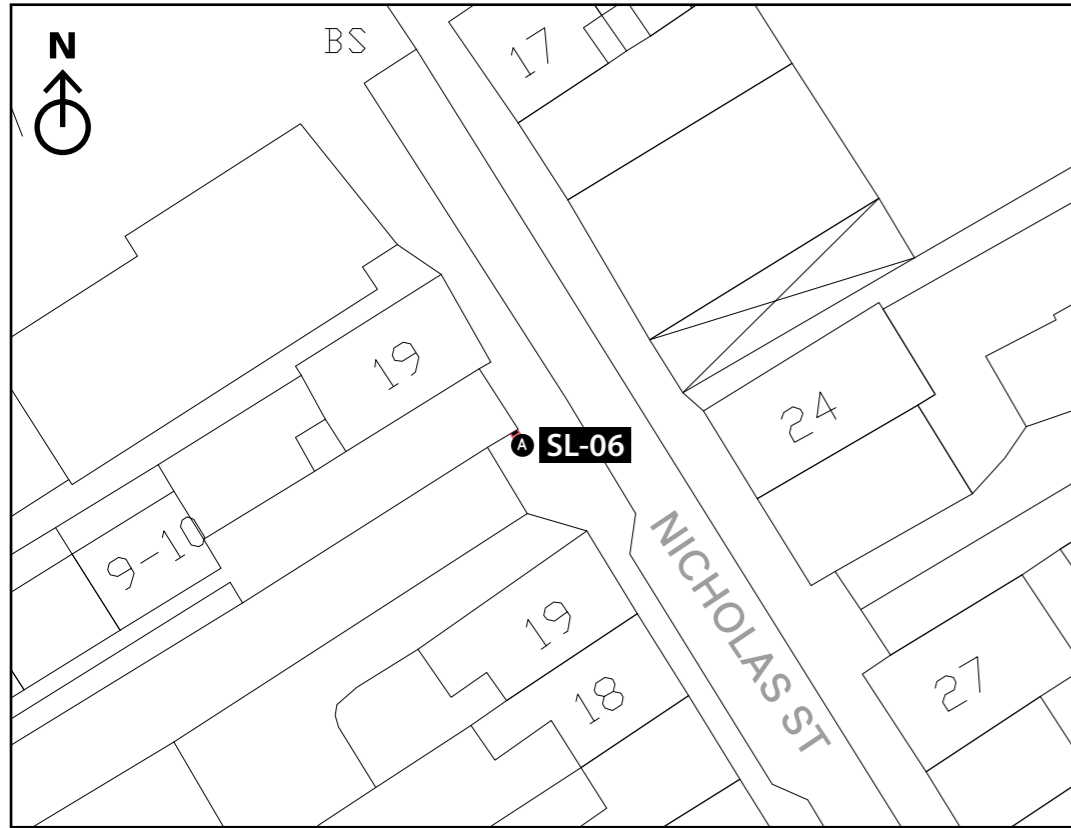
Sign Type: ST-4 - Pedestrian Fingerpost  
Scale 1:50  
For detail drawing, please refer to document: LCC-PL04-D1-ST4



Location No	Sign Type	Side A (Irish TBC)	Arrow	Side B (Irish TBC)	Arrow	Side C (Irish TBC)	Side D (Irish TBC)	Notes
SL-05	ST-4 Fingerpost	Old City Wall's Walk George's Quay Market Quarter		King John's Castle Treaty Stone Thomond Park City Centre		Old City Wall's Walk		

# PROPOSED SIGNAGE SCHEDULE

\*Please note, all locations and 3D renders are indicative and subject to site surveys by manufacturer and installation team



Location: SL-06  
Scale 1:1000

Preferred Sign Location   
Proposed Location Area



Location No	Sign Type	Side A (Irish TBC)	Arrow	Side B (Irish TBC)	Arrow	Side C (Irish TBC)	Side D (Irish TBC)	Notes
SL-06	ST-5 Low Marker	Waterfront Walk via The Widows Alms Houses	Up					



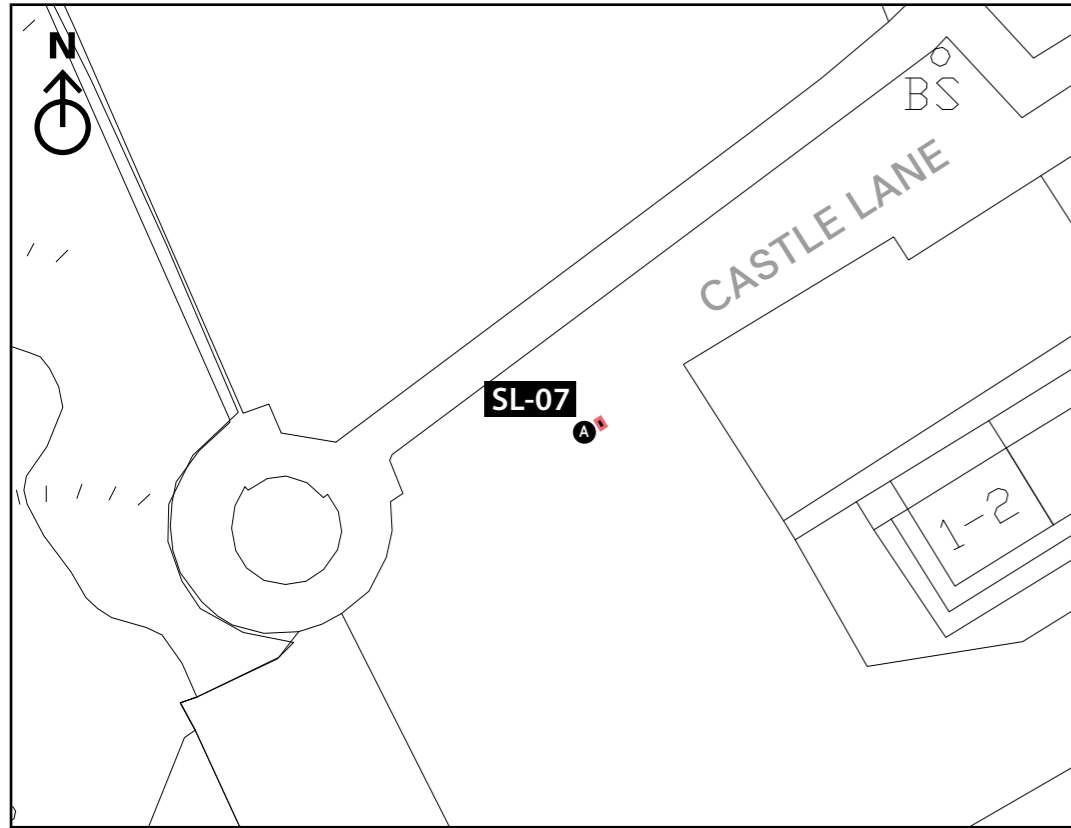
Sign Type: ST-5 - Low Marker

Scale 1:50

For detail drawing, please refer to document: LCC-PL05-D1-ST5

# PROPOSED SIGNAGE SCHEDULE

\*Please note, all locations and 3D renders are indicative and subject to site surveys by manufacturer and installation team



Location: SL-07  
Scale 1:1000

Preferred Sign Location   
Proposed Location Area



Location No	Sign Type	Side A (Irish TBC)	Arrow	Side B (Irish TBC)	Arrow	Side C (Irish TBC)	Side D (Irish TBC)	Notes
SL-07	ST-5 Low Marker	King John's Castle via The Widows Alms Houses		Up right				



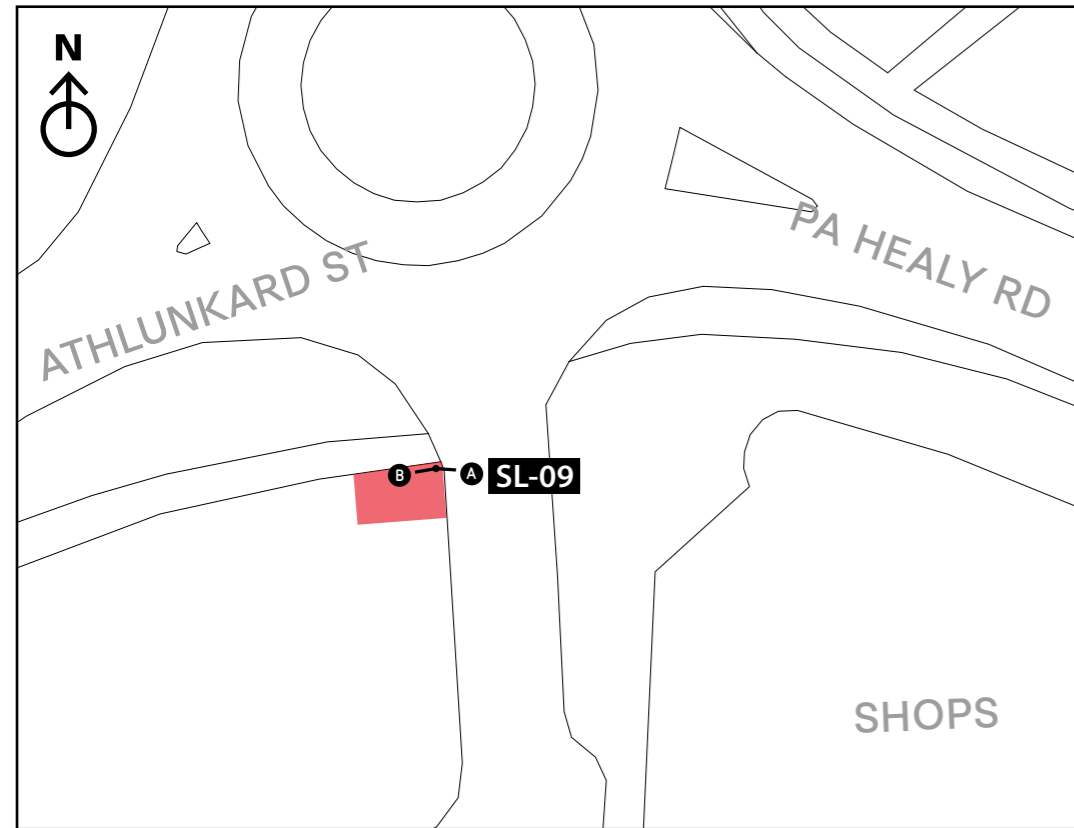
Sign Type: ST-5 - Low Marker  
Scale 1:50

For detail drawing, please refer to document: LCC-PL05-D1-ST5




# PROPOSED SIGNAGE SCHEDULE

\*Please note, all locations and 3D renders are indicative and subject to site surveys by manufacturer and installation team



Location: SL-09  
Scale 1:500

Preferred Sign Location A B C  
Proposed Location Area



Sign Type: ST-4 - Pedestrian Fingerpost  
Scale 1:50

For detail drawing, please refer to document: LCC-PL04-D1-ST4

PLACE  
MARQUE  
+

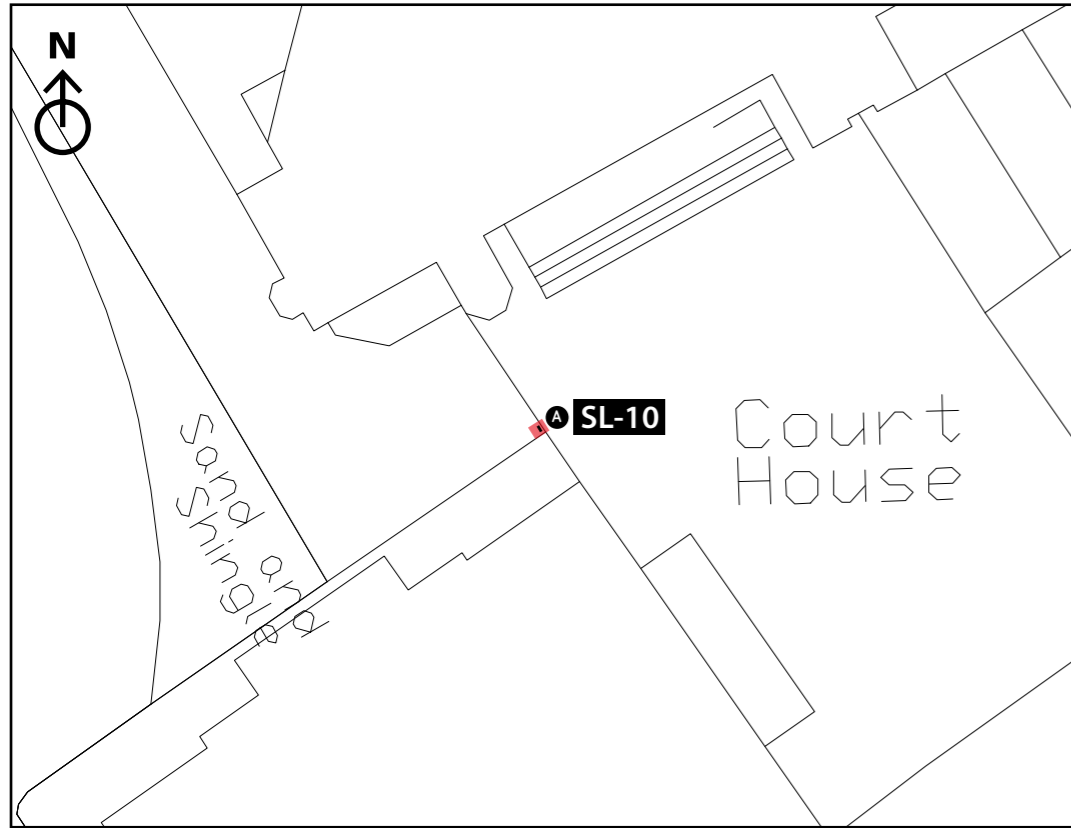


Location No	Sign Type	Side A (Irish TBC)	Arrow	Side B (Irish TBC)	Arrow	Side C (Irish TBC)	Side D (Irish TBC)	Notes
SL-09	ST-4 Fingerpost	University of Limerick		King's Island St Mary's Cathedral King John's Castle George's Quay Merchant's Quay				



# PROPOSED SIGNAGE SCHEDULE

\*Please note, all locations and 3D renders are indicative and subject to site surveys by manufacturer and installation team

Proposed location to replace **REMV-05**  
Please refer to document: **LCC-PL02-D1-Proposed Signage Removals Schedule**



Location: SL-10  
Scale 1:1000

Preferred Sign Location   
Proposed Location Area 



Location No	Sign Type	Side A (Irish TBC)	Arrow	Side B (Irish TBC)	Arrow	Side C (Irish TBC)	Side D (Irish TBC)	Notes
SL-10	ST-5 Low Marker	Waterfront Walk via The Widows Alms Houses	Up					

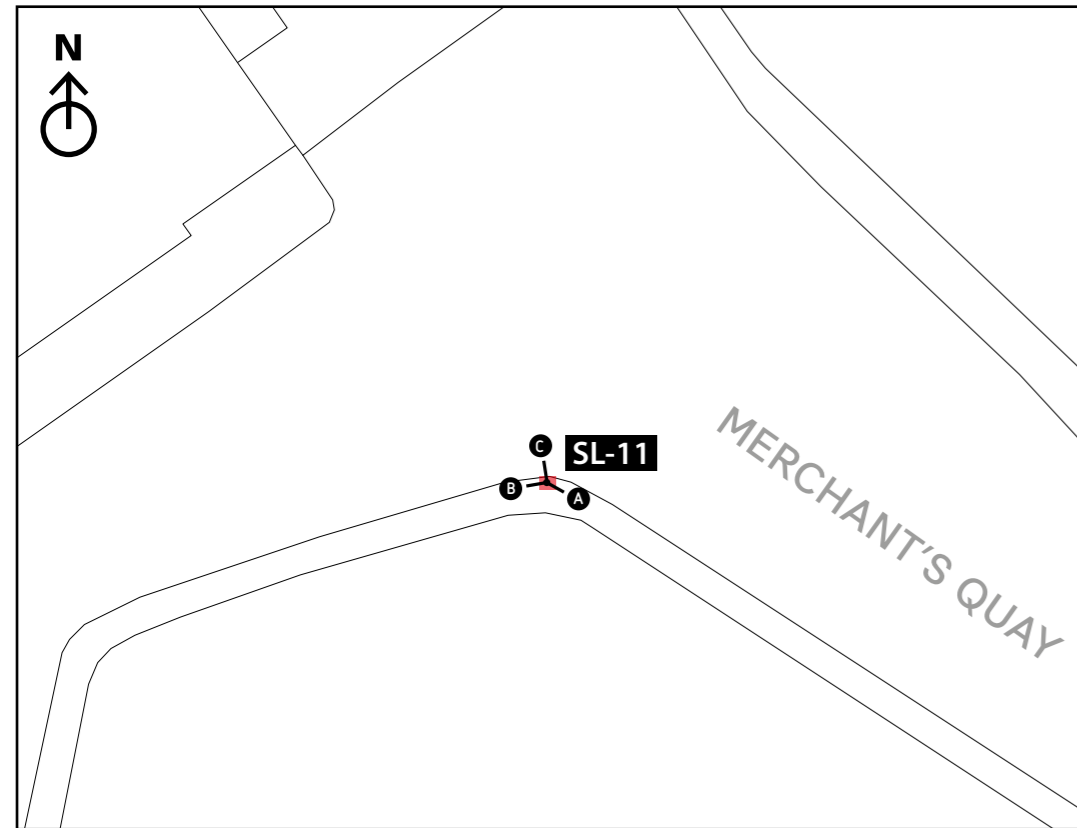


Sign Type: ST-5 - Low Marker  
Scale 1:50

For detail drawing, please refer to document: LCC-PL05-D1-ST5


# PROPOSED SIGNAGE SCHEDULE

\*Please note, all locations and 3D renders are indicative and subject to site surveys by manufacturer and installation team



Location: SL-11  
Scale 1:500

Preferred Sign Location **A**  
Proposed Location Area **C**



Sign Type: ST-4 - Pedestrian Fingerpost  
Scale 1:50

For detail drawing, please refer to document: LCC-PL04-D1-ST4

PLACE  
MARQUE  
+

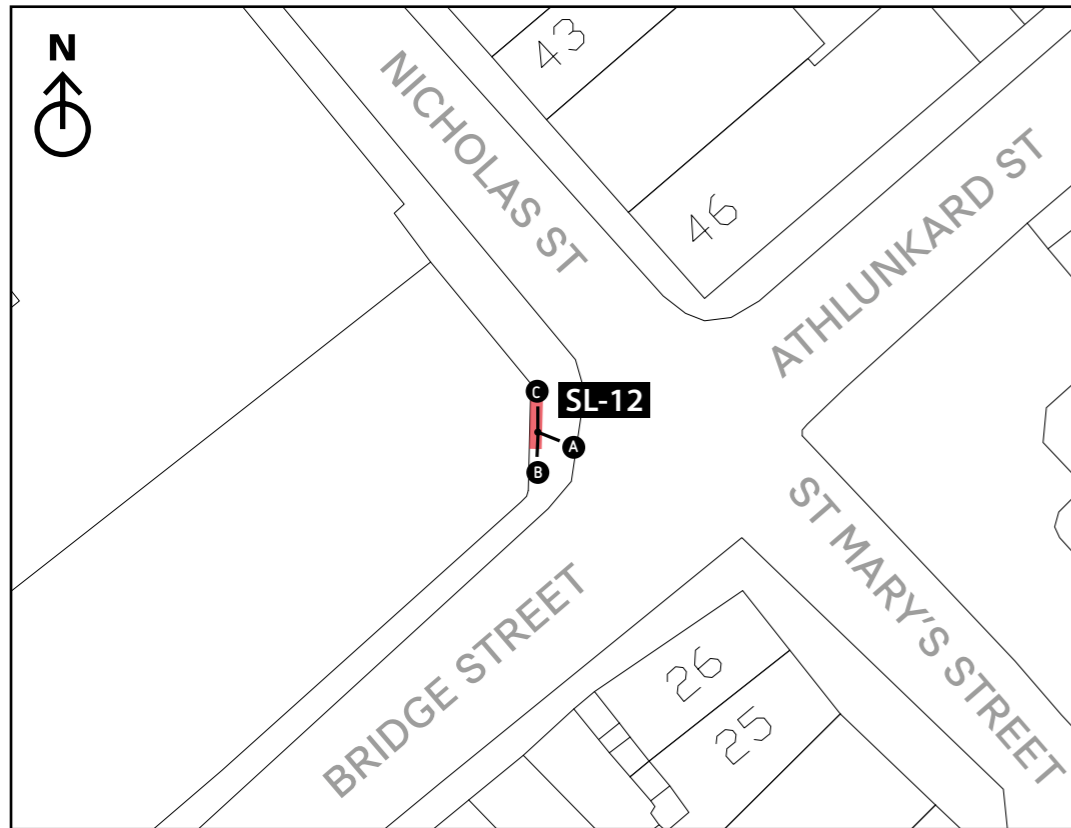
Proposed location to replace **REMV-06**  
Please refer to document: **LCC-PL02-D1-Proposed Signage Removals Schedule**



Location No	Sign Type	Side A (Irish TBC)	Arrow	Side B (Irish TBC)	Arrow	Side C (Irish TBC)	Side D (Irish TBC)	Notes
SL-11	ST-4 Fingerpost	George's Quay The Hunt Museum Arthur's Quay Shopping Centre City Centre Tourist Information Office		Waterfront Walk		St Mary's Cathedral The Widows Alms Houses King John's Castle Thomond Bridge		


# PROPOSED SIGNAGE SCHEDULE

\*Please note, all locations and 3D renders are indicative and subject to site surveys by manufacturer and installation team



Location: SL-12  
Scale 1:500

Preferred Sign Location   
Proposed Location Area



Sign Type: ST-4 - Pedestrian Fingerpost  
Scale 1:50

For detail drawing, please refer to document: LCC-PL04-D1-ST4

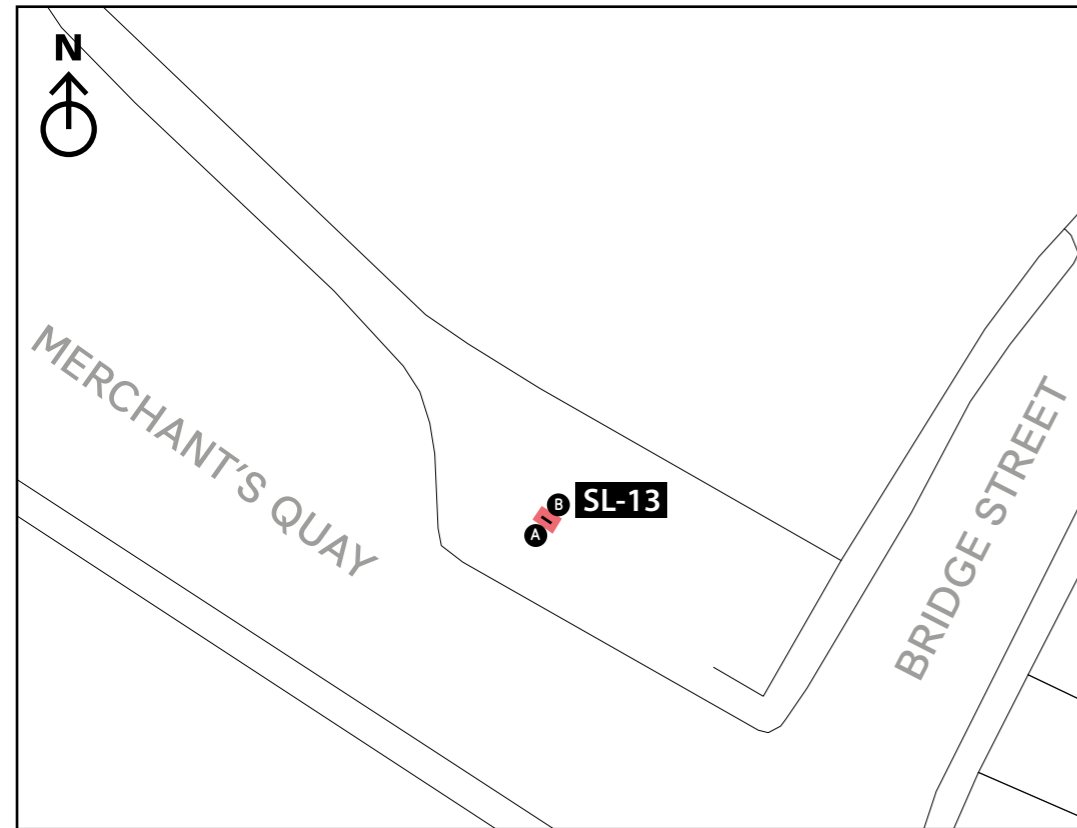
PLACE  
MARQUE  
+



Location No	Sign Type	Side A (Irish TBC)	Arrow	Side B (Irish TBC)	Arrow	Side C (Irish TBC)	Side D (Irish TBC)	Notes
SL-12	ST-4 Fingerpost	The Milk Market John's Square St John's Cathedral		St Mary's Cathedral Merchant's Quay The Hunt Museum Arthur's Quay Shopping Centre International Rugby Experience		The Widow's Alms Houses Treaty City Brewery King John's Castle Thomond Bridge		

# PROPOSED SIGNAGE SCHEDULE

\*Please note, all locations and 3D renders are indicative and subject to site surveys by manufacturer and installation team



Location: SL-13  
Scale 1:500

Preferred Sign Location   
Proposed Location Area



Sign Type: ST-3 - Map / Interpretation Monolith  
Scale 1:50

For detail drawing, please refer to document: LCC-PL03-D1-ST3

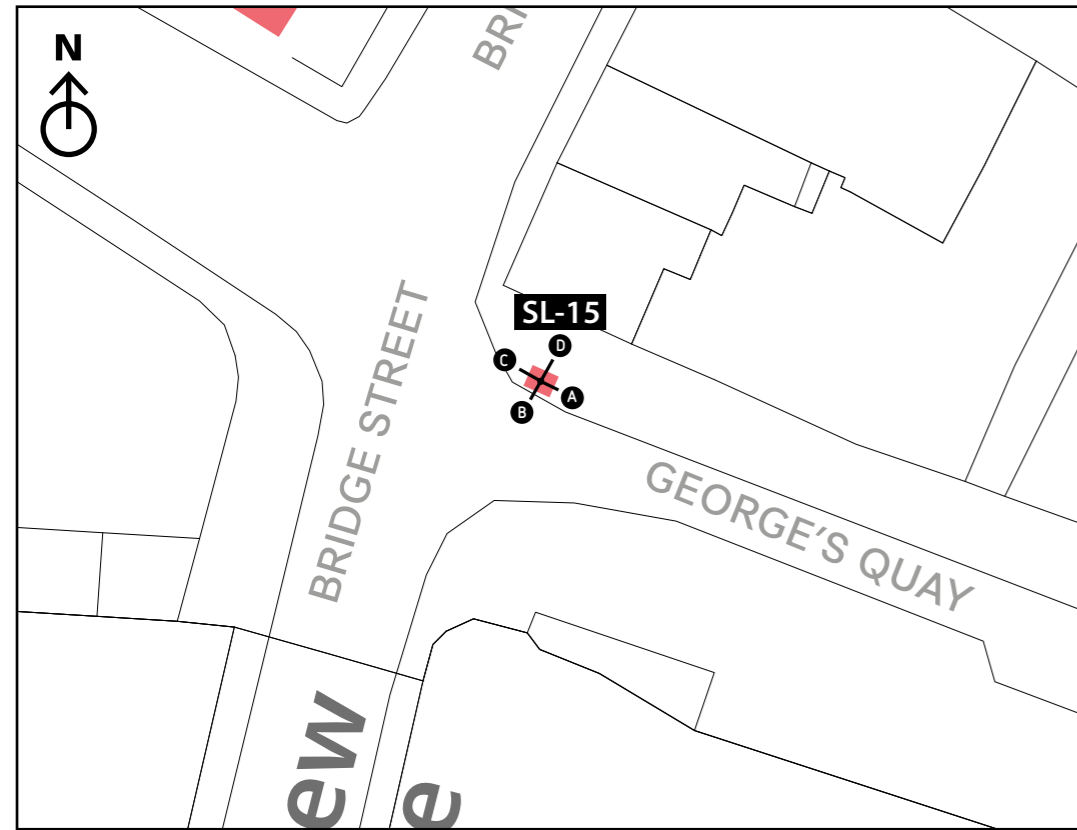
Proposed location to replace REMV-07  
Please refer to document: LCC-PL02-D1-Proposed Signage Removals Schedule



Location No	Sign Type	Side A (Irish TBC)	Arrow	Side B (Irish TBC)	Arrow	Side C (Irish TBC)	Side D (Irish TBC)	Notes
SL-13	ST-3 Map Monolith	<b>Merchant's Quay</b>		<b>Merchant's Quay</b>				
		City Hall	Left	George's Quay	Up left			
		St Mary's Cathedral		The Hunt Museum				
		King John's Castle		Arthur's Quay Shopping Centre				
		George's Quay Right		International Rugby Museum				
		The Hunt Museum		City Hall Right				
		Arthur's Quay Shopping Centre		St Mary's Cathedral				
				King John's Castle				
		<b>MAP / INTERPRETATION</b>		<b>MAP / INTERPRETATION</b>				

# PROPOSED SIGNAGE SCHEDULE

\*Please note, all locations and 3D renders are indicative and subject to site surveys by manufacturer and installation team



Location: SL-15  
Scale 1:500

Preferred Sign Location **A** **B** **C** **D**  
Proposed Location Area



Sign Type: ST-4 - Pedestrian Fingerpost  
Scale 1:50

For detail drawing, please refer to document: LCC-PL04-D1-ST4

PLACE  
MARQUE  
+

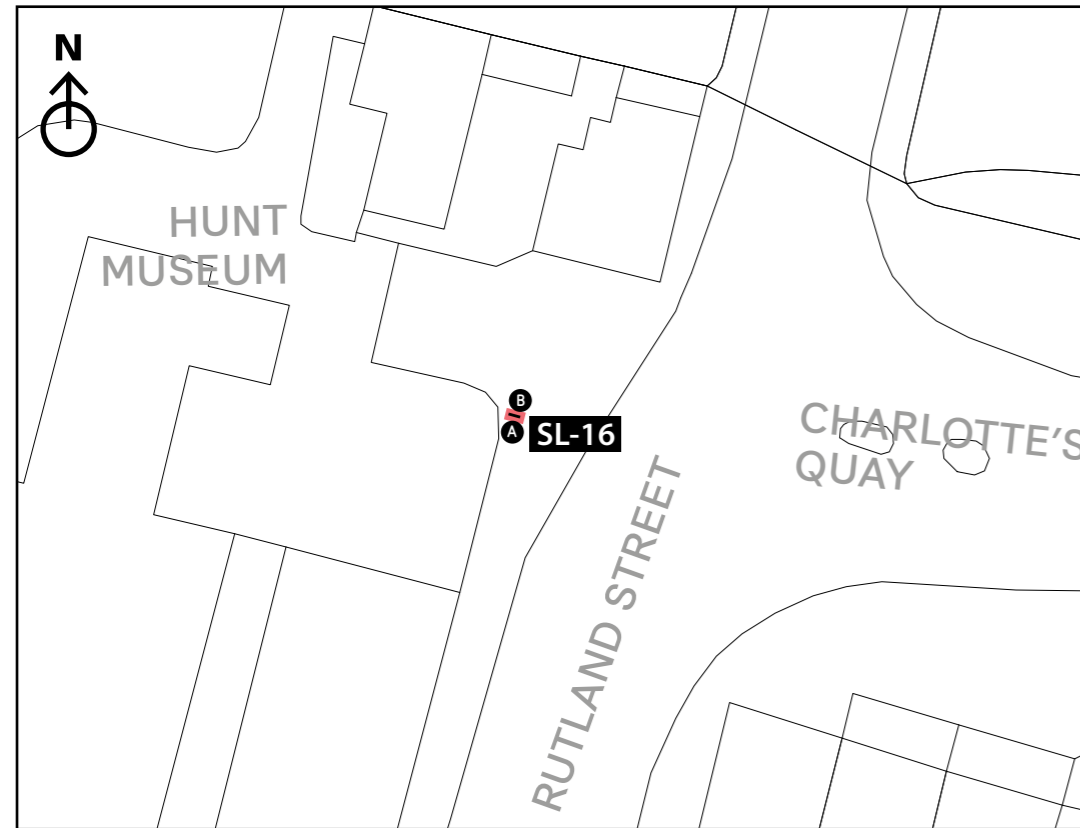
Proposed location to replace **REMV-08**  
Please refer to document: **LCC-PL02-D1-Proposed Signage Removals Schedule**



Location No	Sign Type	Side A (Irish TBC)	Arrow	Side B (Irish TBC)	Arrow	Side C (Irish TBC)	Side D (Irish TBC)	Notes
SL-15	ST-4 Fingerpost	George's Quay John's Square University of Limerick		The Hunt Museum Arthur's Quay Shopping Centre Arthur's Quay Park Tourist Information Office International Rugby Experience		St Mary's Cathedral City Hall	King John's Castle	

# PROPOSED SIGNAGE SCHEDULE

\*Please note, all locations and 3D renders are indicative and subject to site surveys by manufacturer and installation team



Location: SL-16  
Scale 1:500

Preferred Sign Location   
Proposed Location Area



Sign Type: ST-3 - Map / Interpretation Monolith  
Scale 1:50

For detail drawing, please refer to document: LCC-PL03-D1-ST3

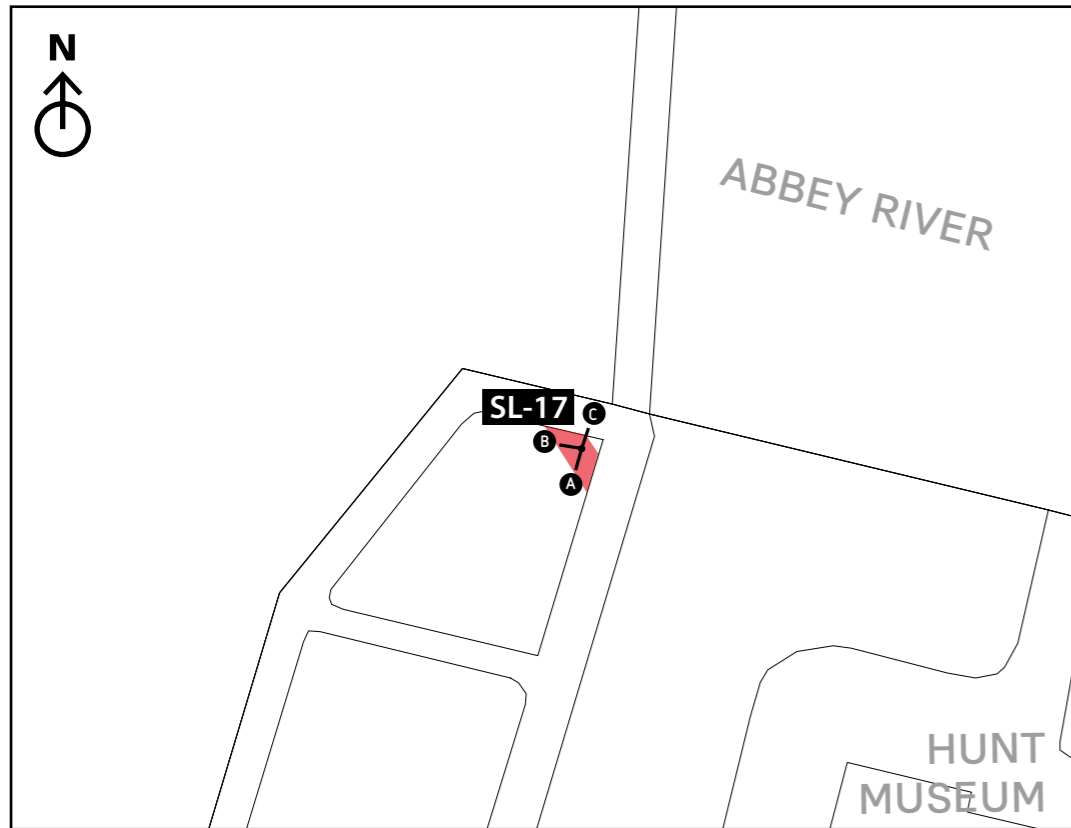
Proposed location to replace REMV-16  
Please refer to document: LCC-PL02-D1-Proposed Signage Removals Schedule



Location No	Sign Type	Side A (Irish TBC)	Arrow	Side B (Irish TBC)	Arrow	Side C (Irish TBC)	Side D (Irish TBC)	Notes
SL-16	ST-3 Map Monolith	<b>The Hunt Museum</b>		<b>The Hunt Museum</b>				
		Merchant's Quay	Up	Arthur's Quay Shopping Centre	UP			
		City Hall		Arthur's Quay Park				
		St Mary's Cathedral		Limerick Museum				
		King John's Castle		Tourist Information Office				
		Waterfront Walk	left	International Rugby Experience				
				Charlotte's Quay Right				
				The Milk Market				
				Charlotte's Quay	left			
				<b>MAP / INTERPRETATION</b>				<b>MAP / INTERPRETATION</b>

# PROPOSED SIGNAGE SCHEDULE

\*Please note, all locations and 3D renders are indicative and subject to site surveys by manufacturer and installation team



Location: SL-17  
Scale 1:500

Preferred Sign Location **A**  
Proposed Location Area



Sign Type: ST-4 - Pedestrian Fingerpost  
Scale 1:50

For detail drawing, please refer to document: LCC-PL04-D1-ST4



Location No	Sign Type	Side A (Irish TBC)	Arrow	Side B (Irish TBC)	Arrow	Side C (Irish TBC)	Side D (Irish TBC)	Notes
SL-17	ST-4 Fingerpost	The Hunt Museum Arthur's Quay Shopping Centre City Centre International Rugby Museum		Arthur's Quay Park Waterfront Walk		Merchant's Quay City Hall St Mary's Cathedral King John's Castle Waterfront Walk		





# PROPOSED SIGNAGE SCHEDULE

\*Please note, all locations and 3D renders are indicative and subject to site surveys by manufacturer and installation team



Location: SL-18  
Scale 1:1000

Preferred Sign Location   
Proposed Location Area 

Proposed location to replace **REMV-17**  
Please refer to document: **LCC-PL02-D1-Proposed Signage Removals Schedule**



Location No	Sign Type	Side A (Irish TBC)	Arrow	Side B (Irish TBC)	Arrow	Side C (Irish TBC)	Side D (Irish TBC)	Notes
SL-18	ST-5 Low Marker	Waterfront Walk	Left	Waterfront Walk	Right			



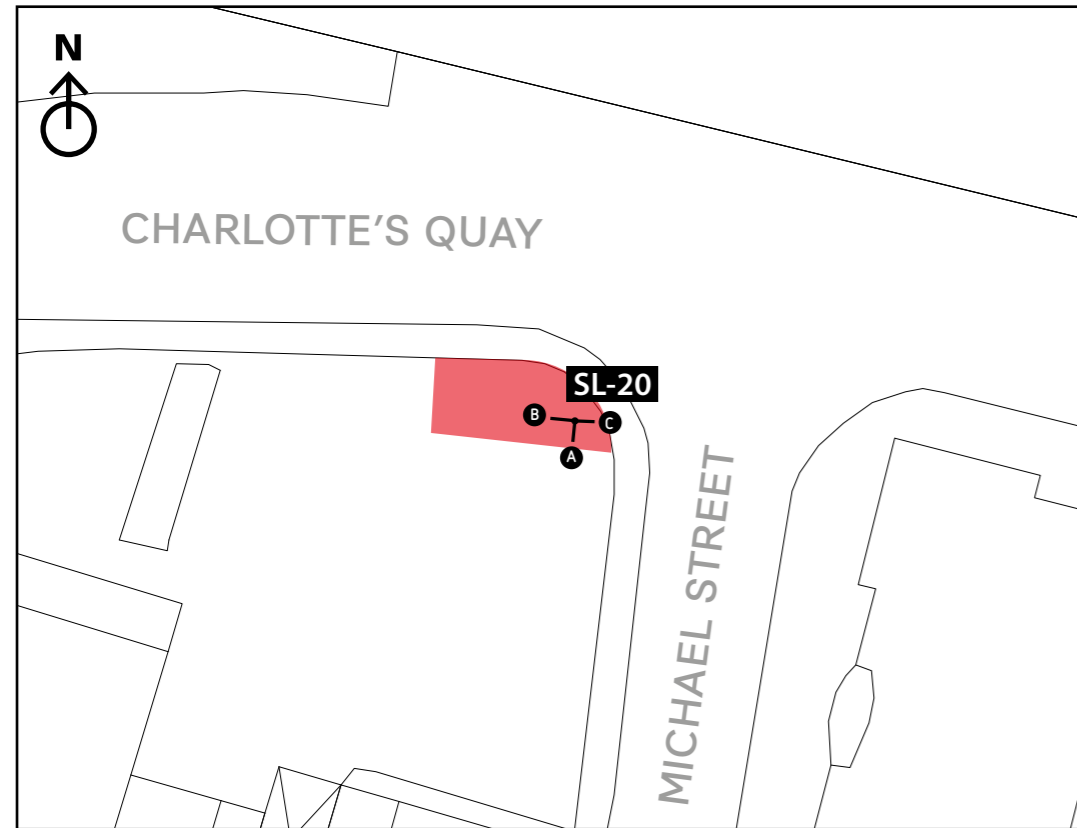
Sign Type: ST-5 - Low Marker

Scale 1:50

For detail drawing, please refer to document: LCC-PL05-D1-ST5

# PROPOSED SIGNAGE SCHEDULE

\*Please note, all locations and 3D renders are indicative and subject to site surveys by manufacturer and installation team



Location: SL-20  
Scale 1:500

Preferred Sign Location   
Proposed Location Area



Sign Type: ST-4 - Pedestrian Fingerpost  
Scale 1:50

For detail drawing, please refer to document: LCC-PL04-D1-ST4

PLACE  
MARQUE  
+

Proposed location to replace REMV-13  
Please refer to document: LCC-PL02-D1-Proposed Signage Removals Schedule

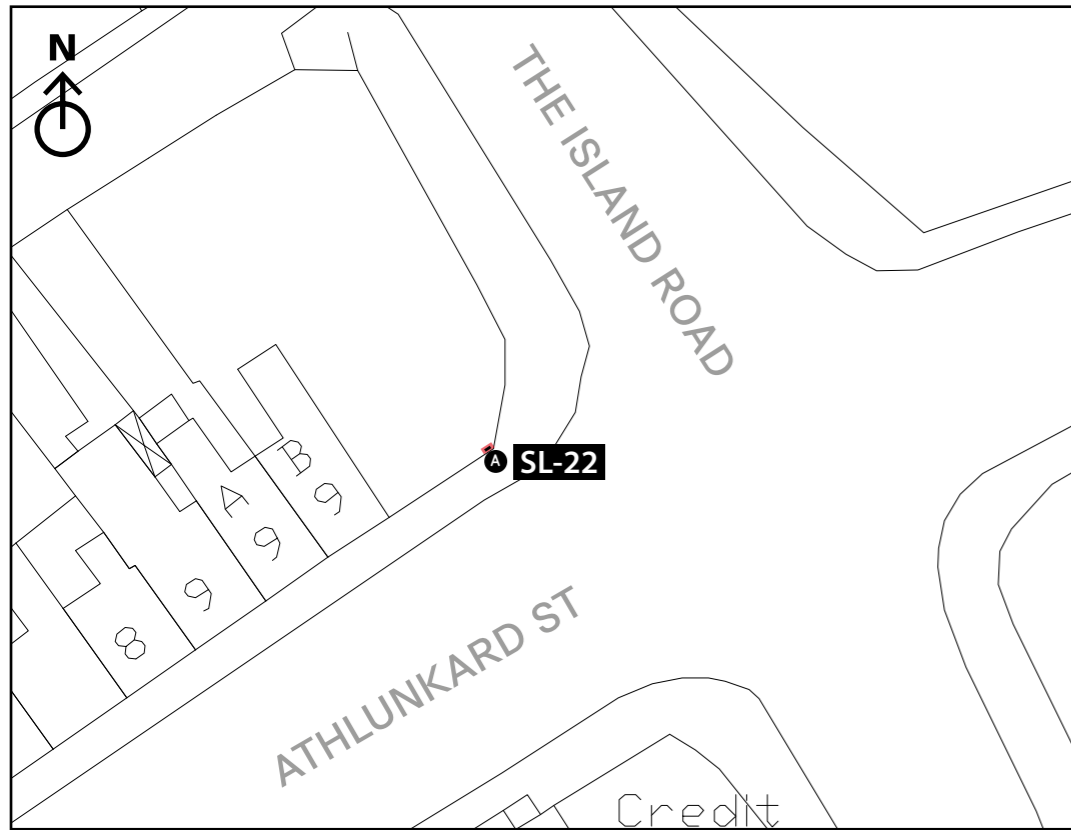


Location No	Sign Type	Side A (Irish TBC)	Arrow	Side B (Irish TBC)	Arrow	Side C (Irish TBC)	Side D (Irish TBC)	Notes
SL-20	ST-4 Fingerpost	Market Quarter The Milk Market		The Hunt Museum Merchant's Quay Arthur's Quay Shopping Centre King John's Castle Tourist Information Office		Limerick School of Art and Design John's Square St John's Cathedral		



Final Location to be coordinated with Opera Development

# PROPOSED SIGNAGE SCHEDULE

\*Please note, all locations and 3D renders are indicative and subject to site surveys by manufacturer and installation team



Location: SL-22  
Scale 1:1000

Preferred Sign Location   
Proposed Location Area 



Location No	Sign Type	Side A (Irish TBC)	Arrow	Side B (Irish TBC)	Arrow	Side C (Irish TBC)	Side D (Irish TBC)	Notes
SL-22	ST-5 Low Marker	Old City Wall's Walk	Up					



Sign Type: ST-5 - Low Marker  
Scale 1:50

For detail drawing, please refer to document: LCC-PL05-D1-ST5

PLACE  
MARQUE  
+

# PROPOSED SIGNAGE SCHEDULE

\*Please note, all locations and 3D renders are indicative and subject to site surveys by manufacturer and installation team




Location: SL-23  
Scale 1:1000

Preferred Sign Location   
Proposed Location Area 



Location No	Sign Type	Side A (Irish TBC)	Arrow	Side B (Irish TBC)	Arrow	Side C (Irish TBC)	Side D (Irish TBC)	Notes
SL-23	ST-5 Low Marker	Georges Quay Merchant's Quay		Up				



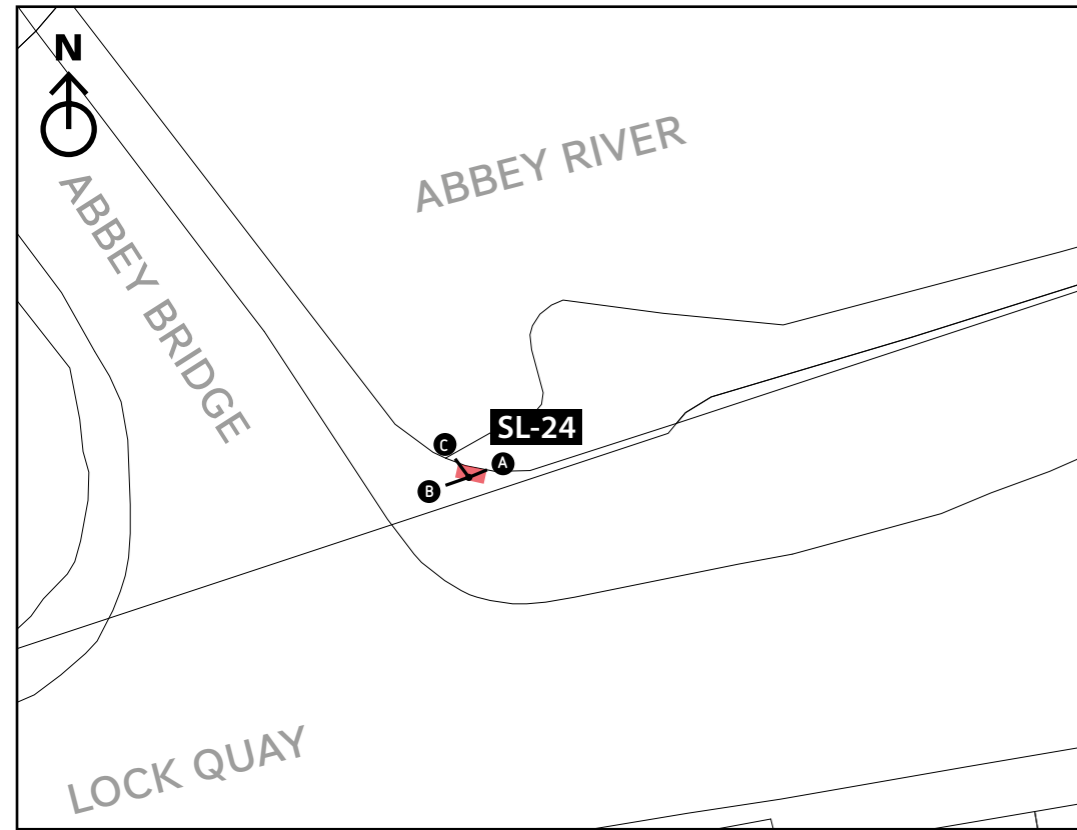
Sign Type: ST-5 - Low Marker

Scale 1:50

For detail drawing, please refer to document: LCC-PL05-D1-ST5

# PROPOSED SIGNAGE SCHEDULE

\*Please note, all locations and 3D renders are indicative and subject to site surveys by manufacturer and installation team



Location: SL-24  
Scale 1:500

Preferred Sign Location **A**  
Proposed Location Area



Sign Type: ST-4 - Pedestrian Fingerpost  
Scale 1:50

For detail drawing, please refer to document: LCC-PL04-D1-ST4

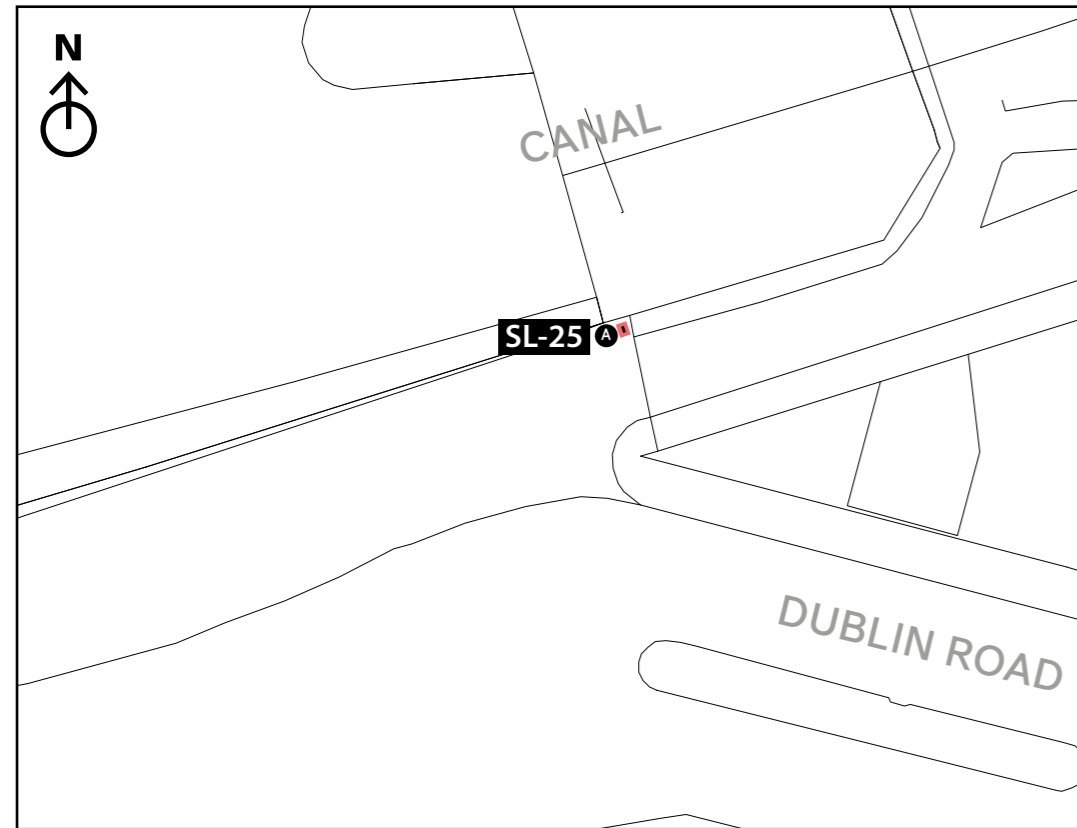
PLACE  
MARQUE  
+





Location No	Sign Type	Side A (Irish TBC)	Arrow	Side B (Irish TBC)	Arrow	Side C (Irish TBC)	Side D (Irish TBC)	Notes
SL-24	ST-4 Fingerpost	O'Brien Park University of Limerick		Charlotte's Quay The Hunt Museum Merchant's Quay King John's Castle		King's Island		

# PROPOSED SIGNAGE SCHEDULE

\*Please note, all locations and 3D renders are indicative and subject to site surveys by manufacturer and installation team



Location: SL-25  
Scale 1:1000

Preferred Sign Location   
Proposed Location Area 

Proposed location to replace **REMV-11**  
Please refer to document: **LCC-PL02-D1-Proposed Signage Removals Schedule**



Location No	Sign Type	Side A (Irish TBC)	Arrow	Side B (Irish TBC)	Arrow	Side C (Irish TBC)	Side D (Irish TBC)	Notes
SL-25	ST-5 Low Marker	O'Brien Park University of Limerick		Up left				



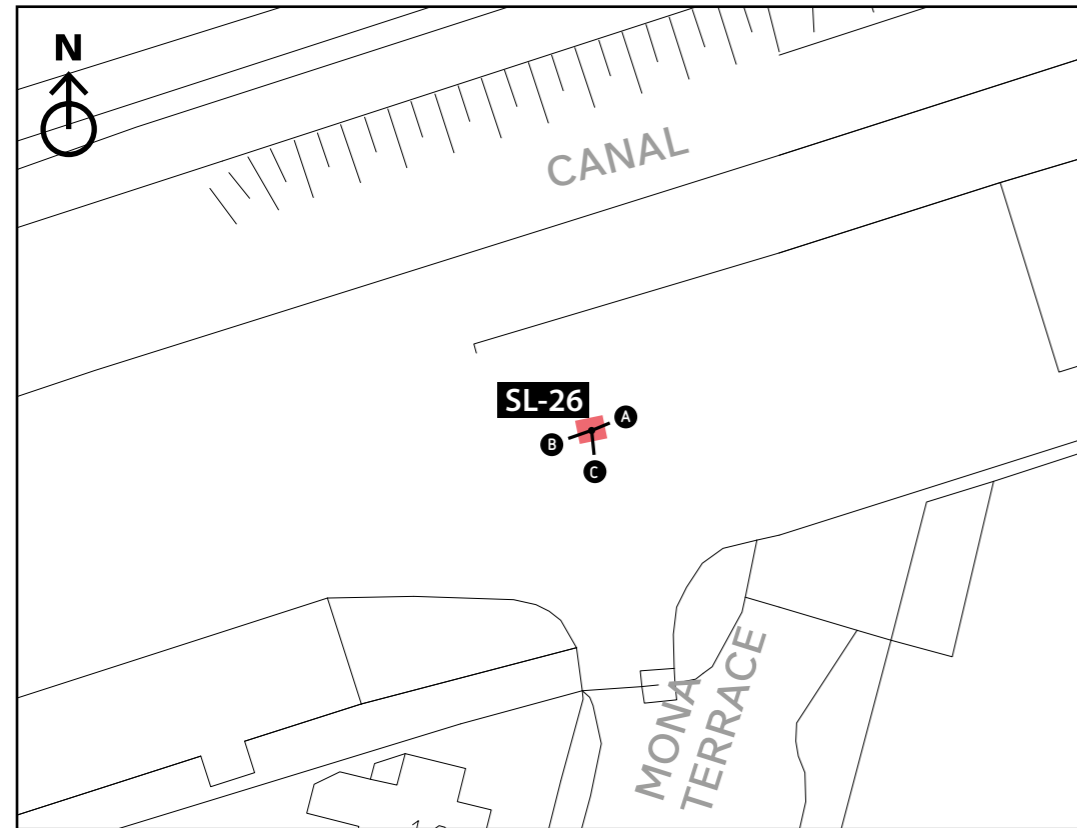
Sign Type: ST-5 - Low Marker  
Scale 1:50

For detail drawing, please refer to document: LCC-PL05-D1-ST5

PLACE  
MARQUE  
+


# PROPOSED SIGNAGE SCHEDULE

\*Please note, all locations and 3D renders are indicative and subject to site surveys by manufacturer and installation team



Location: SL-26  
Scale 1:500

Preferred Sign Location   
Proposed Location Area



Sign Type: ST-4 - Pedestrian Fingerpost  
Scale 1:50

For detail drawing, please refer to document: LCC-PL04-D1-ST4

PLACE  
MARQUE  
+

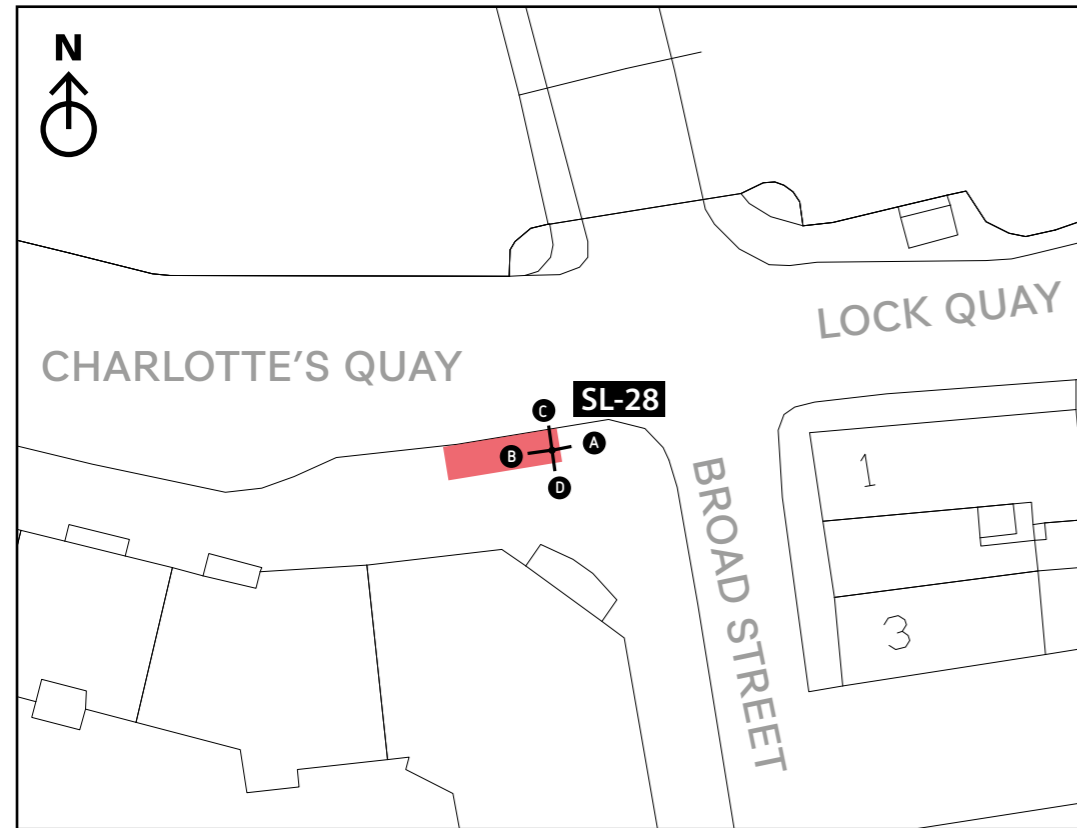
Proposed location to replace REMV-09  
Please refer to document: LCC-PL02-D1-Proposed Signage Removals Schedule



Location No	Sign Type	Side A (Irish TBC)	Arrow	Side B (Irish TBC)	Arrow	Side C (Irish TBC)	Side D (Irish TBC)	Notes
SL-26	ST-4 Fingerpost	O'Brien Park University of Limerick		Charlotte's Quay The Hunt Museum Merchant's Quay St Mary's Cathedral King John's Castle		Limerick School of Art and Design John's Square St John's Cathedral The Milk Market		


# PROPOSED SIGNAGE SCHEDULE

\*Please note, all locations and 3D renders are indicative and subject to site surveys by manufacturer and installation team



Location: SL-28  
Scale 1:500

Preferred Sign Location   
Proposed Location Area



Sign Type: ST-4 - Pedestrian Fingerpost  
Scale 1:50

For detail drawing, please refer to document: LCC-PL04-D1-ST4

PLACE  
MARQUE  
+



Location No	Sign Type	Side A (Irish TBC)	Arrow	Side B (Irish TBC)	Arrow	Side C (Irish TBC)	Side D (Irish TBC)	Notes
SL-28	ST-4 Fingerpost	O'Brien Park University of Limerick		The Hunt Museum Merchant's Quay St Mary's Cathedral City Hall Arthur's Quay Shopping Centre		King John's Castle Thomond Bridge	John's Square The Milk Market St John's Cathedral Limerick Colbert Station	

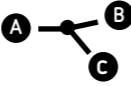




# PROPOSED SIGNAGE SCHEDULE

\*Please note, all locations and 3D renders are indicative and subject to site surveys by manufacturer and installation team



Location: SL-29  
Scale 1:500

Preferred Sign Location   
Proposed Location Area 



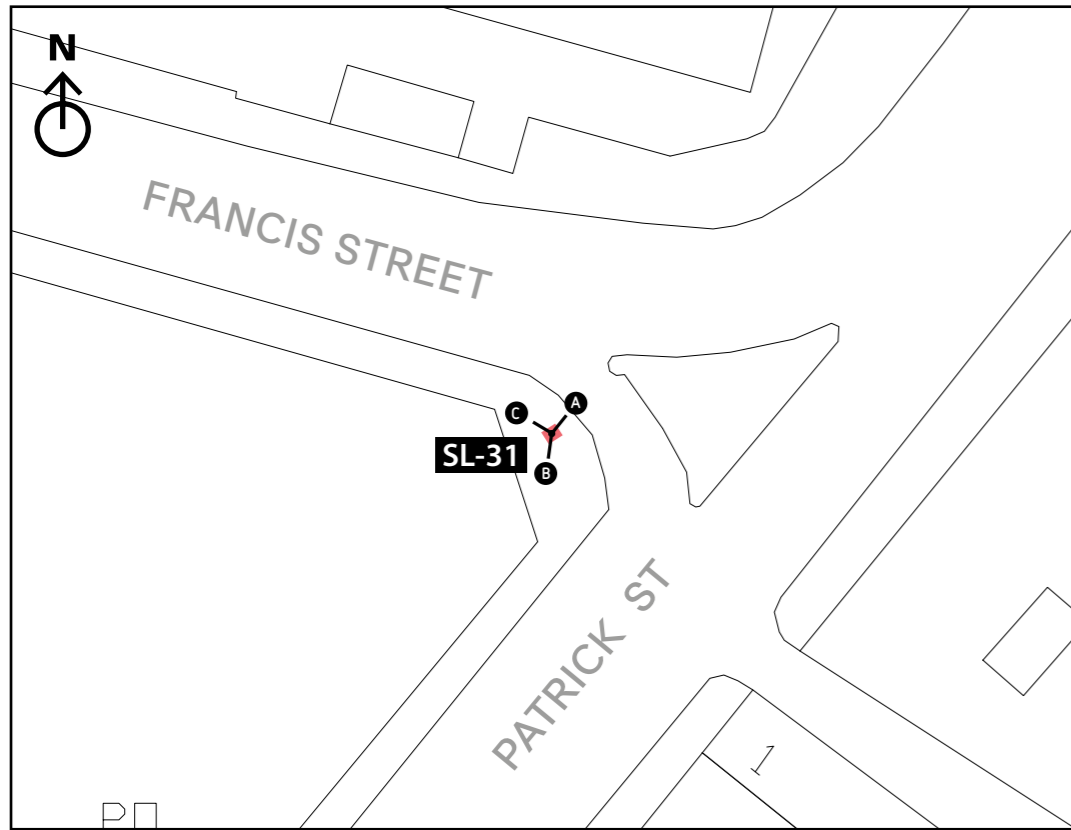
Sign Type: ST-4 - Pedestrian Fingerpost  
Scale 1:50  
For detail drawing, please refer to document: LCC-PL04-D1-ST4



Location No	Sign Type	Side A (Irish TBC)	Arrow	Side B (Irish TBC)	Arrow	Side C (Irish TBC)	Side D (Irish TBC)	Notes
SL-29	ST-4 Fingerpost	John's Square St John's Cathedral		The Milk Market Limerick Colbert Station People's Park Limerick City Gallery of Art		Charlotte's Quay King's Island King John's Castle		

# PROPOSED SIGNAGE SCHEDULE

\*Please note, all locations and 3D renders are indicative and subject to site surveys by manufacturer and installation team



Location: SL-31  
Scale 1:500

Preferred Sign Location **A**  
Proposed Location Area **B**



Sign Type: ST-4 - Pedestrian Fingerpost

Scale 1:50

For detail drawing, please refer to document: LCC-PL04-D1-ST4

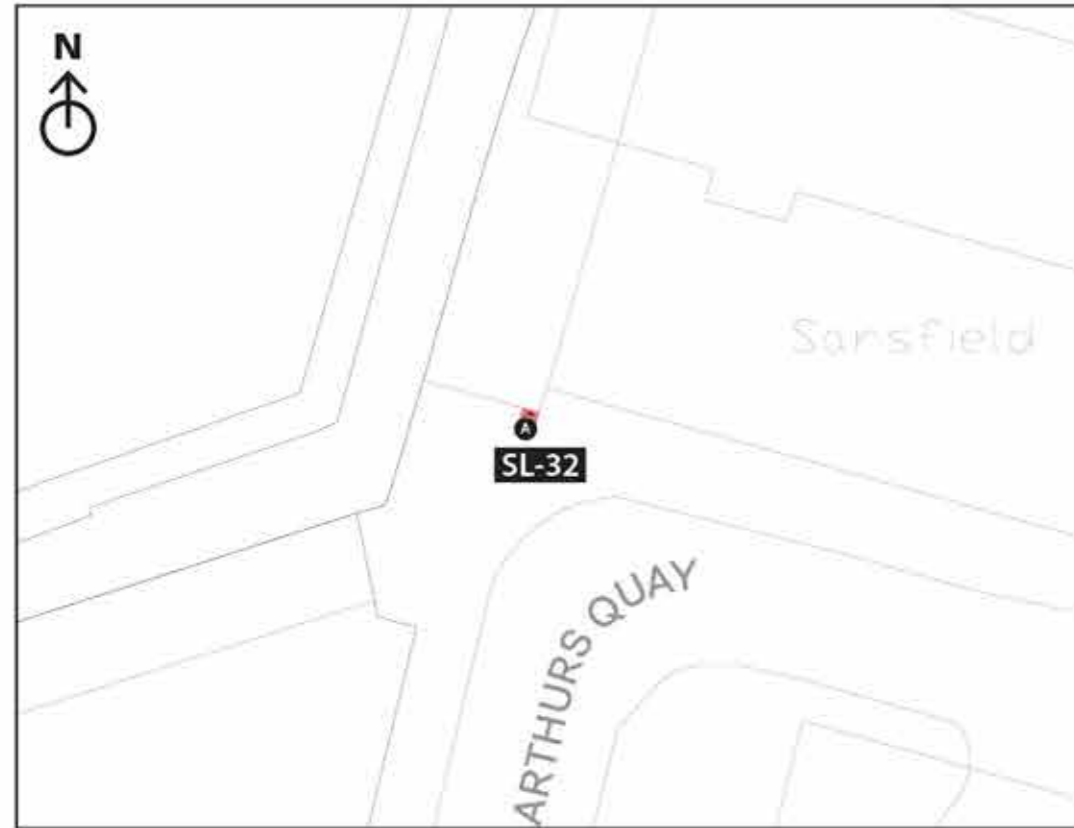
PLACE  
MARQUE  
+



Location No	Sign Type	Side A (Irish TBC)	Arrow	Side B (Irish TBC)	Arrow	Side C (Irish TBC)	Side D (Irish TBC)	Notes
SL-31	ST-4 Fingerpost	The Hunt Museum Merchant's Quay St Mary's Cathedral King's Island King John's Castle		Market Quarter The Milk Market Tourist Information Office St John's Cathedral International Rugby Experience		Arthur's Quay Park Limerick Museum Waterfront		

# PROPOSED SIGNAGE SCHEDULE

\*Please note, all locations and 3D renders are indicative and subject to site surveys by manufacturer and installation team



Location: SL-32  
Scale 1:1000

Preferred Sign Location   
Proposed Location Area




Sign Type: ST-5 - Low Marker

Scale 1:50

For detail drawing, please refer to document: LCC-PL05-D1-ST5

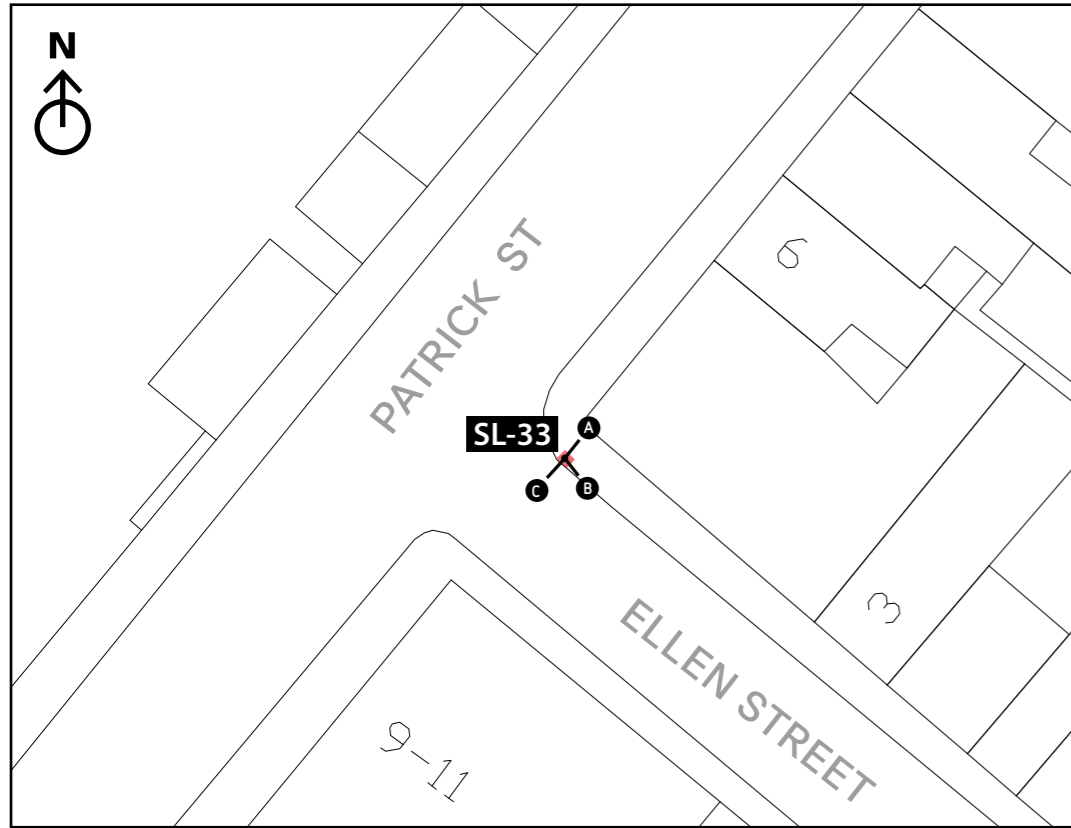
Proposed location to replace REMV-19 & REMV-20  
Please refer to document: LCC-PL02-D1-Proposed Signage Removals Schedule



Location No	Sign Type	Side A (Irish TBC)	Arrow	Side B (Irish TBC)	Arrow	Side C (Irish TBC)	Side D (Irish TBC)	Notes
SL-32	ST-5 Low Marker	Waterfront Walk		Up				

# PROPOSED SIGNAGE SCHEDULE

\*Please note, all locations and 3D renders are indicative and subject to site surveys by manufacturer and installation team



Location: SL-33  
Scale 1:500

Preferred Sign Location **A**  
Proposed Location Area



Sign Type: ST-4 - Pedestrian Fingerpost  
Scale 1:50

For detail drawing, please refer to document: LCC-PL04-D1-ST4

PLACE  
MARQUE  
+

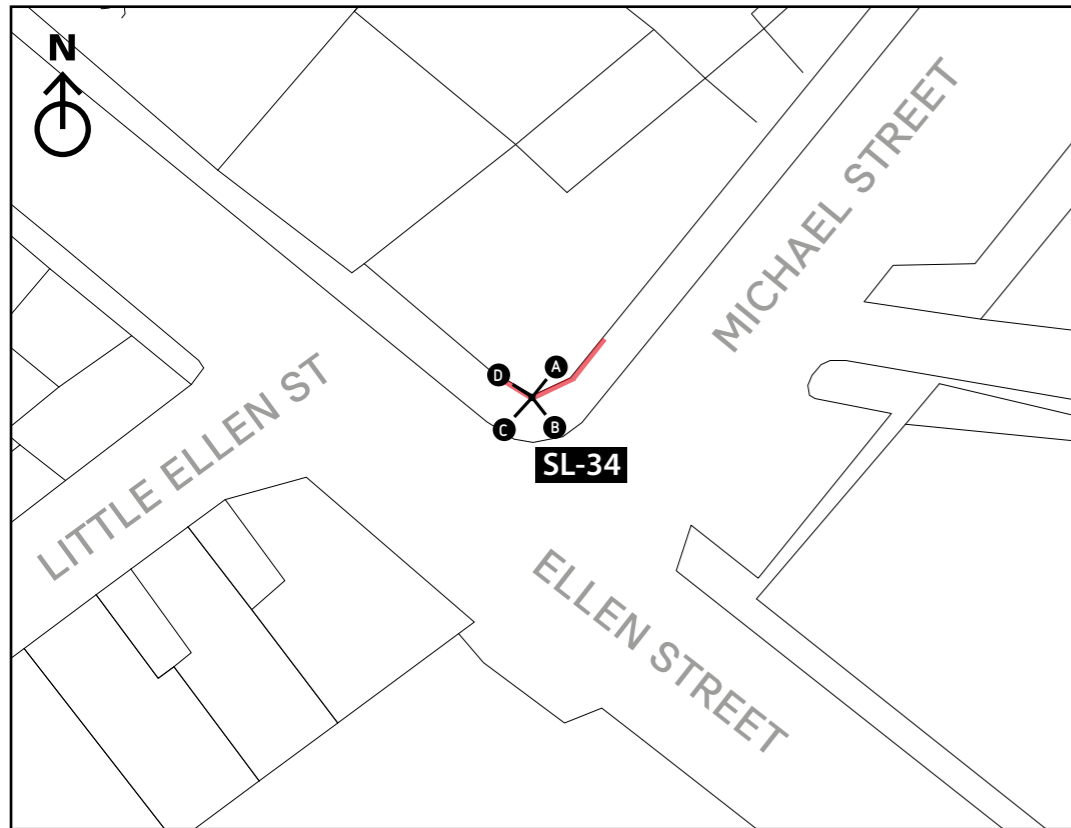


Location No	Sign Type	Side A (Irish TBC)	Arrow	Side B (Irish TBC)	Arrow	Side C (Irish TBC)	Side D (Irish TBC)	Notes
SL-33	ST-4 Fingerpost	The Hunt Museum Merchant's Quay St Mary's Cathedral King's Island King John's Castle		Market Quarter The Milk Market John's Square St John's Cathedral		Tourist Information Office Limerick Museum International Rugby Experience Limerick City Gallery of Art		

Final Location to be coordinated with Opera Development

# PROPOSED SIGNAGE SCHEDULE

\*Please note, all locations and 3D renders are indicative and subject to site surveys by manufacturer and installation team



Location: SL-34  
Scale 1:500

Preferred Sign Location **A** **B** **C**  
Proposed Location Area



Sign Type: ST-4 - Pedestrian Fingerpost  
Scale 1:50

For detail drawing, please refer to document: LCC-PL04-D1-ST4

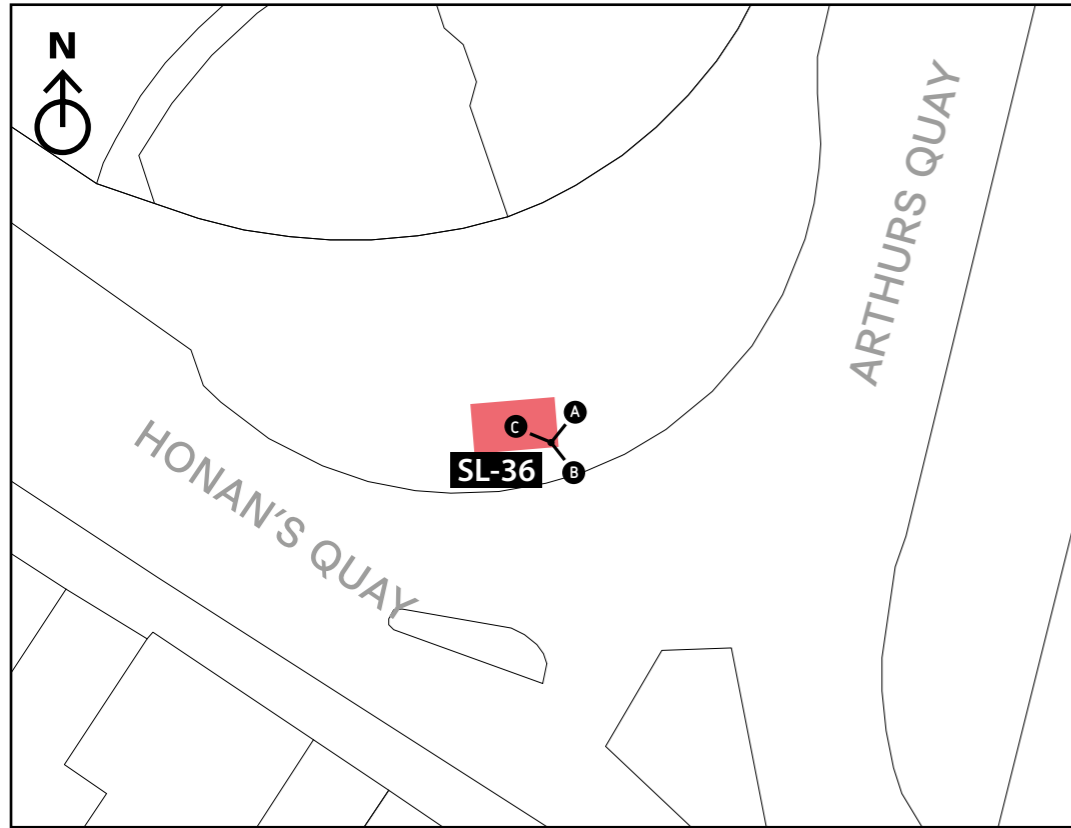


Location No	Sign Type	Side A (Irish TBC)	Arrow	Side B (Irish TBC)	Arrow	Side C (Irish TBC)	Side D (Irish TBC)	Notes
SL-34	ST-4 Fingerpost	Charlotte's Quay		The Milk Market Old City Walls St John's Cathedral		City Centre International Rugby Experience	Arthur's Quay Shopping Centre The Hunt Museum King's Island Merchant's Quay St Mary's Cathedral	

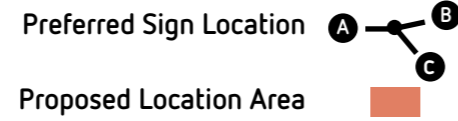
Final Location to be coordinated with Opera Development

# PROPOSED SIGNAGE SCHEDULE

\*Please note, all locations and 3D renders are indicative and subject to site surveys by manufacturer and installation team



Location: SL-36  
Scale 1:500



Sign Type: ST-4 - Pedestrian Fingerpost  
Scale 1:50

For detail drawing, please refer to document: LCC-PL04-D1-ST4

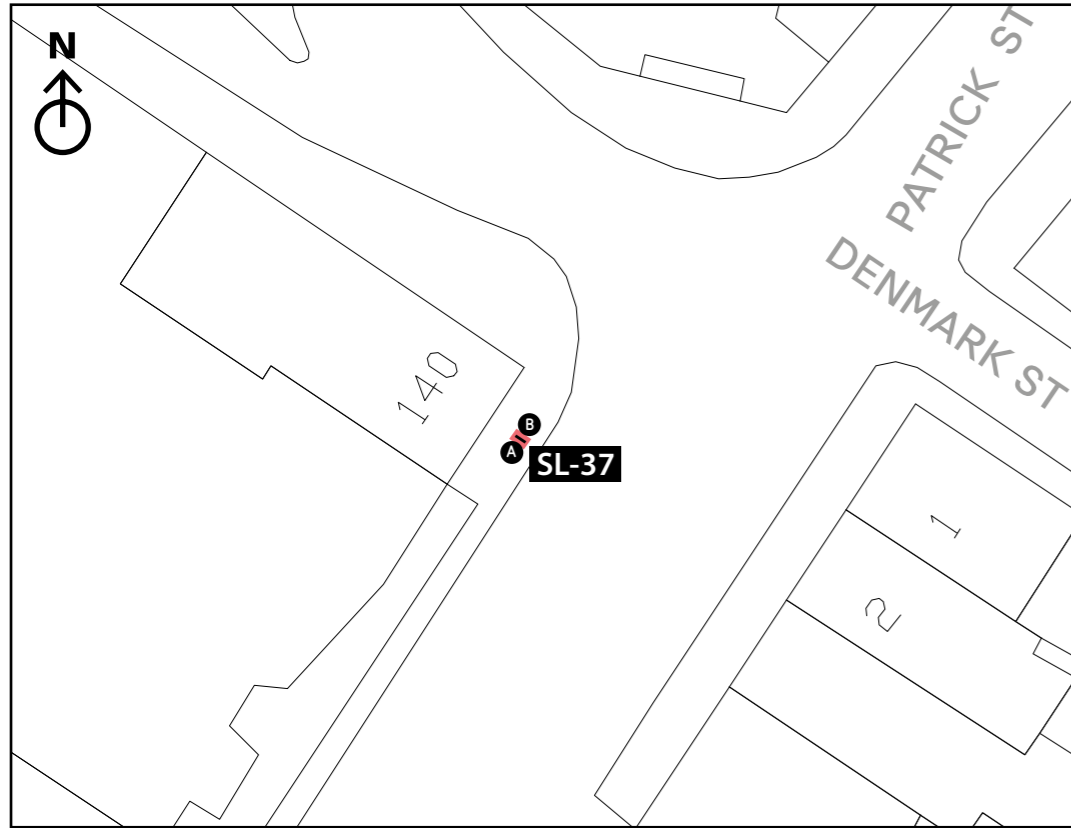
PLACE  
MARQUE  
+



Location No	Sign Type	Side A (Irish TBC)	Arrow	Side B (Irish TBC)	Arrow	Side C (Irish TBC)	Side D (Irish TBC)	Notes
SL-36	ST-4 Fingerpost	The Hunt Museum Merchant's Quay St Mary's Cathedral King's Island King John's Castle		Arthur's Quay Shopping Centre The Milk Market Tourist Information Office St John's Cathedral International Rugby Experience		Limerick Museum Waterfront		

# PROPOSED SIGNAGE SCHEDULE

\*Please note, all locations and 3D renders are indicative and subject to site surveys by manufacturer and installation team



Location: SL-37  
Scale 1:500

Preferred Sign Location   
Proposed Location Area



Sign Type: ST-3 - Map / Interpretation Monolith  
Scale 1:50

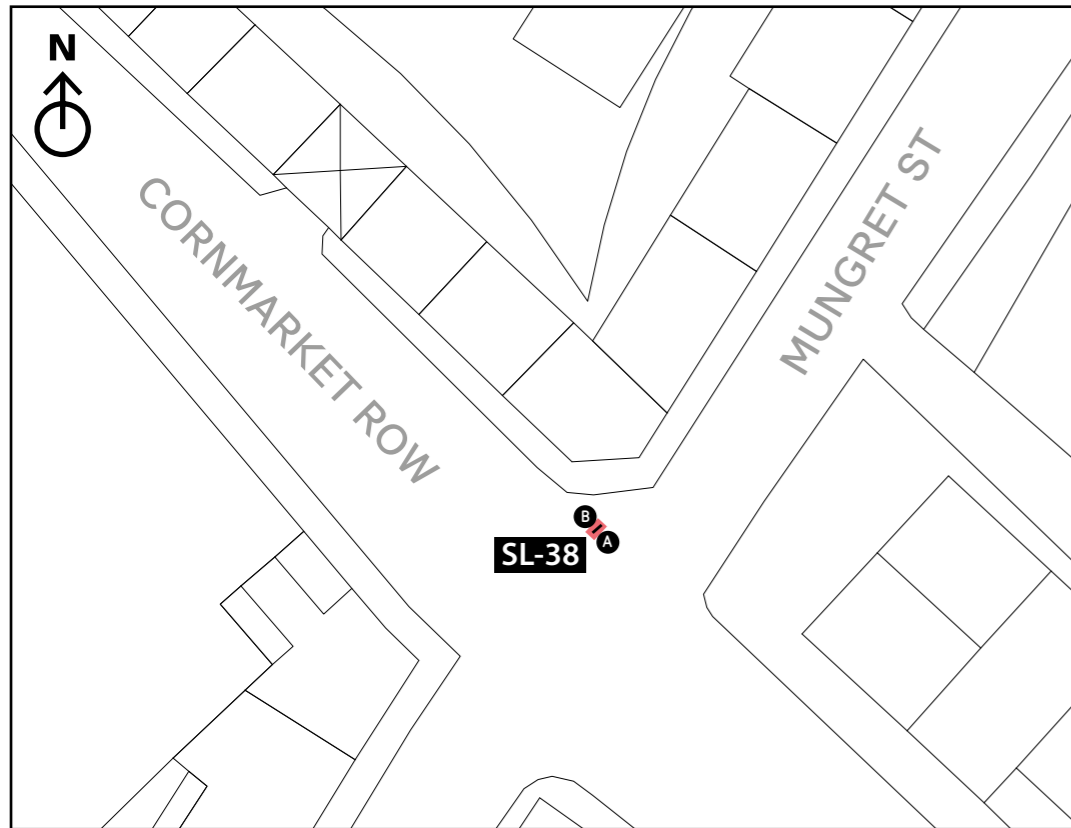
For detail drawing, please refer to document: LCC-PL03-D1-ST3





Location No	Sign Type	Side A (Irish TBC)	Arrow	Side B (Irish TBC)	Arrow	Side C (Irish TBC)	Side D (Irish TBC)	Notes
SL-37	ST-3 Map Monolith	O'Connell Street		O'Connell Street				
		Arthur's Quay Shopping Centre	Up	International Rugby Experience	Up			
		The Hunt Museum		Georgian Quarter				
		King's Island		Limerick Colbert Station				
		King John's Castle		The Milk Market	Left			
		Limerick Museum	Left	St John's Cathedral				
		Market Quarter	Right	Arthur's Quay Park	Right			
		The Milk Market		Limerick Museum				
		St John's Cathedral		Waterfront				
		MAP / INTERPRETATION		MAP / INTERPRETATION				

# PROPOSED SIGNAGE SCHEDULE

\*Please note, all locations and 3D renders are indicative and subject to site surveys by manufacturer and installation team




Location: SL-38  
Scale 1:500

Preferred Sign Location   
Proposed Location Area 



Sign Type: ST-3 - Map / Interpretation Monolith  
Scale 1:50

For detail drawing, please refer to document: LCC-PL03-D1-ST3

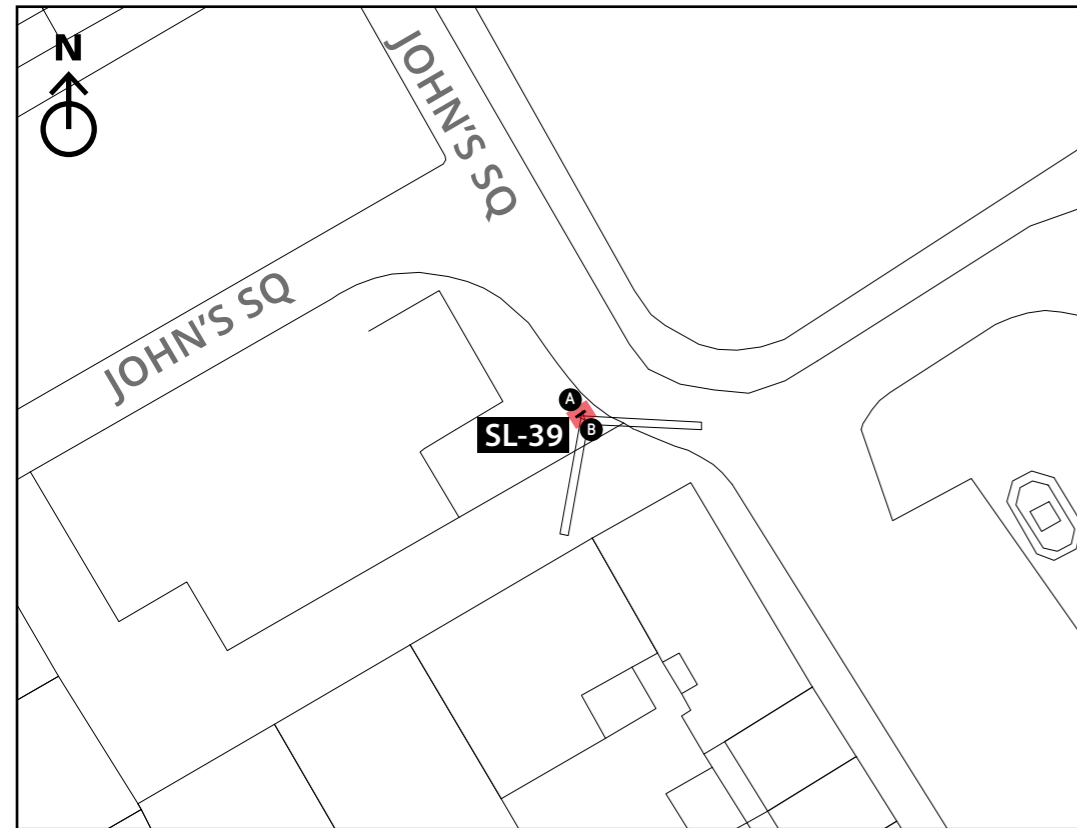


Location No	Sign Type	Side A (Irish TBC)	Arrow	Side B (Irish TBC)	Arrow	Side C (Irish TBC)	Side D (Irish TBC)	Notes
SL-38	ST-3 Map Monolith	The Milk Market		The Milk Market				
		Arthur's Quay Shopping Centre	Up	John's Square	Left			
		The Hunt Museum		King's Island				
		International Rugby Experience	Left	King John's Castle				
		Limerick Colbert Station		International Rugby Experience	Right			
		Limerick City Gallery of Art		Limerick Colbert Station				
		John's Square	Right	Limerick City Gallery of Art				
		King's Island						
		King John's Castle						
		MAP / INTERPRETATION		MAP / INTERPRETATION				



# PROPOSED SIGNAGE SCHEDULE

\*Please note, all locations and 3D renders are indicative and subject to site surveys by manufacturer and installation team



Location: SL-39  
Scale 1:500

Preferred Sign Location   
Proposed Location Area



Sign Type: ST-3 - Map / Interpretation Monolith  
Scale 1:50

For detail drawing, please refer to document: LCC-PL03-D1-ST3

Proposed location to replace REMV-27  
Please refer to document: LCC-PL02-D1-Proposed Signage Removals Schedule



Location No	Sign Type	Side A (Irish TBC)	Arrow	Side B (Irish TBC)	Arrow	Side C (Irish TBC)	Side D (Irish TBC)	Notes
SL-39	ST-3 Map Monolith	<b>John's Square</b>		<b>John's Square</b>				
		St John's Cathedral	Up	The Hunt Museum	Up			
		Limerick School of Art and Design	Left	King's Island				
		University of Limerick		King John's Castle				
		International Rugby Experience	Right	International Rugby Experience	Left			
		Limerick Colbert Station		Limerick Colbert Station				
		Peoples's Park		Peoples's Park				
				Limerick School of Art and Design	Right			
		<b>MAP / INTERPRETATION</b>		<b>MAP / INTERPRETATION</b>				


# PROPOSED SIGNAGE SCHEDULE

\*Please note, all locations and 3D renders are indicative and subject to site surveys by manufacturer and installation team



Location: SL-41  
Scale 1:500

Preferred Sign Location   
Proposed Location Area



Sign Type: ST-4 - Pedestrian Fingerpost  
Scale 1:50

For detail drawing, please refer to document: LCC-PL04-D1-ST4

PLACE  
MARQUE  
+

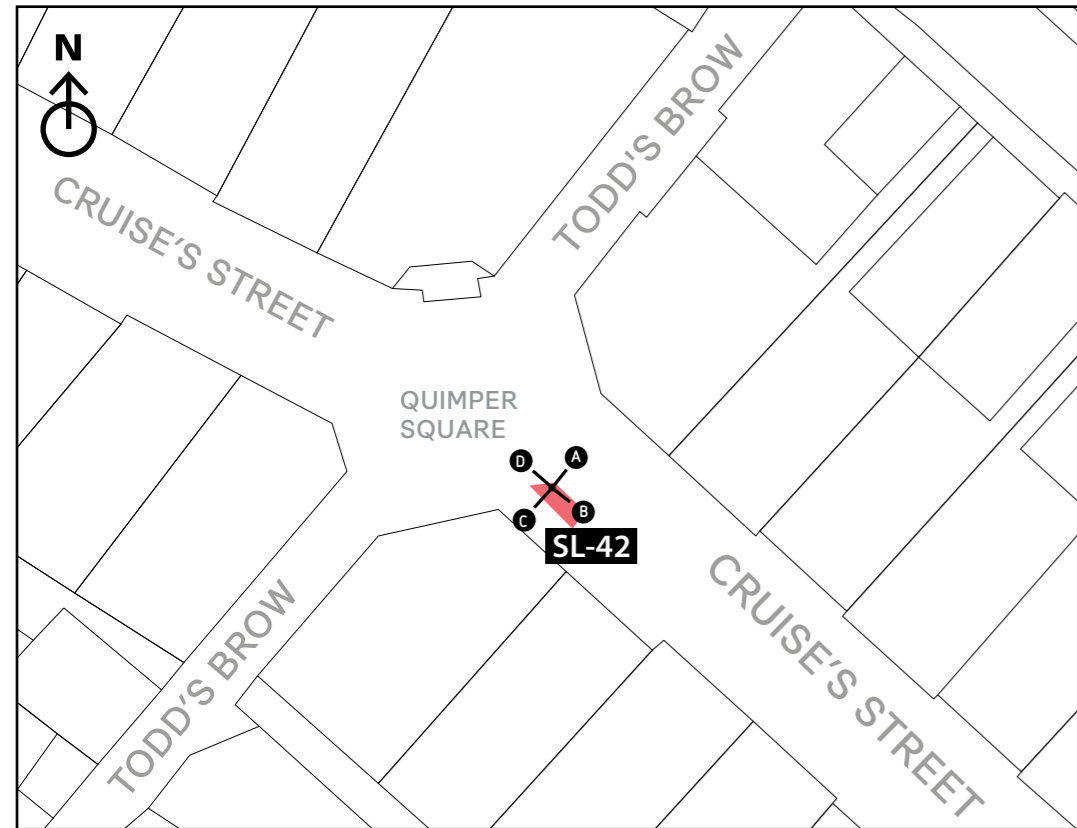
Proposed location to replace REMV-28  
Please refer to document: LCC-PL02-D1-Proposed Signage Removals Schedule



Location No	Sign Type	Side A (Irish TBC)	Arrow	Side B (Irish TBC)	Arrow	Side C (Irish TBC)	Side D (Irish TBC)	Notes
SL-41	ST-4 Fingerpost	The Milk Market John's Square St John's Cathedral		Tourist Information Office Arthur's Quay Shopping Centre Limerick Museum King's Island King John's Castle		International Rugby Experience Limerick Colbert Station People's Park Limerick City Gallery of Art		

# PROPOSED SIGNAGE SCHEDULE

\*Please note, all locations and 3D renders are indicative and subject to site surveys by manufacturer and installation team



Location: SL-42  
Scale 1:500

Preferred Sign Location **A** **B**  
Proposed Location Area



Sign Type: ST-4 - Pedestrian Fingerpost  
Scale 1:50

For detail drawing, please refer to document: LCC-PL04-D1-ST4

PLACE  
MARQUE  
+

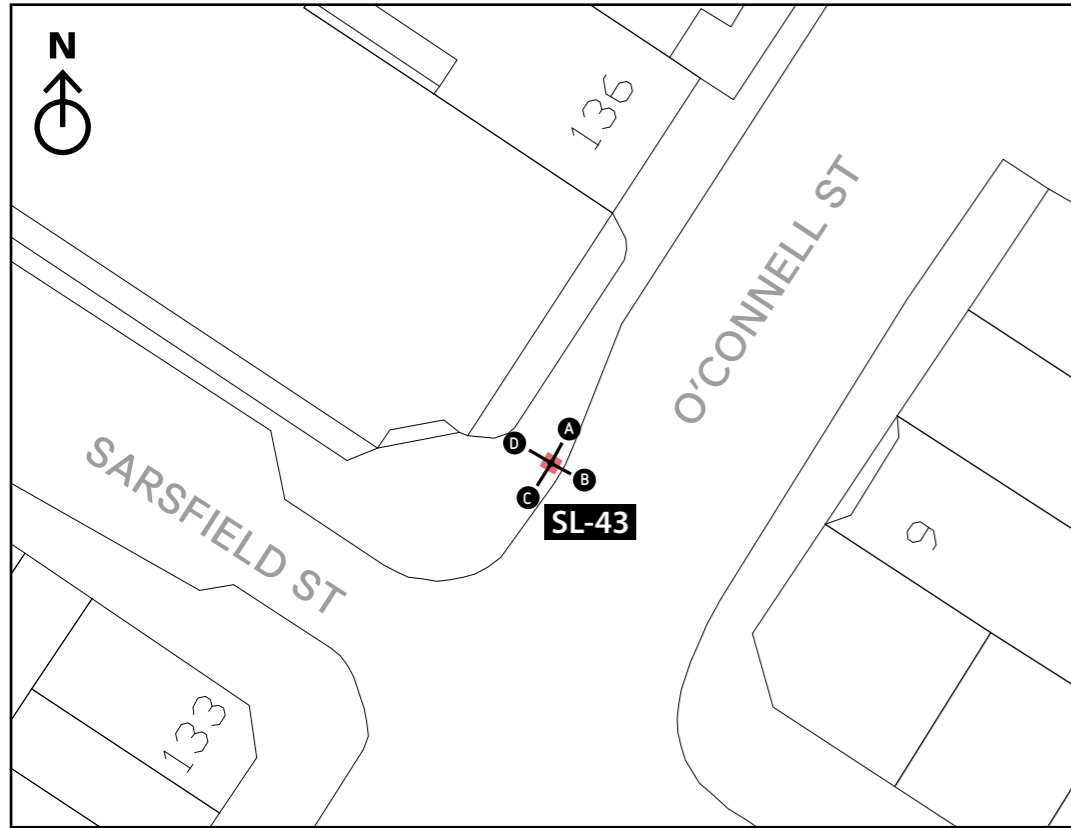
Proposed location to replace REMV-26  
Please refer to document: LCC-PL02-D1-Proposed Signage Removals Schedule



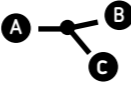

Location No	Sign Type	Side A (Irish TBC)	Arrow	Side B (Irish TBC)	Arrow	Side C (Irish TBC)	Side D (Irish TBC)	Notes
SL-42	ST-4 Fingerpost	Charlotte's Quay King's Island King John's Castle		Market Quarter The Milk Market John's Square St John's Cathedral		Tourist Information Office Limerick City Gallery of Art	Arthur's Quay Shopping Centre Limerick Museum	


# PROPOSED SIGNAGE SCHEDULE

\*Please note, all locations and 3D renders are indicative and subject to site surveys by manufacturer and installation team



Location: SL-43  
Scale 1:500

Preferred Sign Location   
Proposed Location Area 



Sign Type: ST-4 - Pedestrian Fingerpost  
Scale 1:50

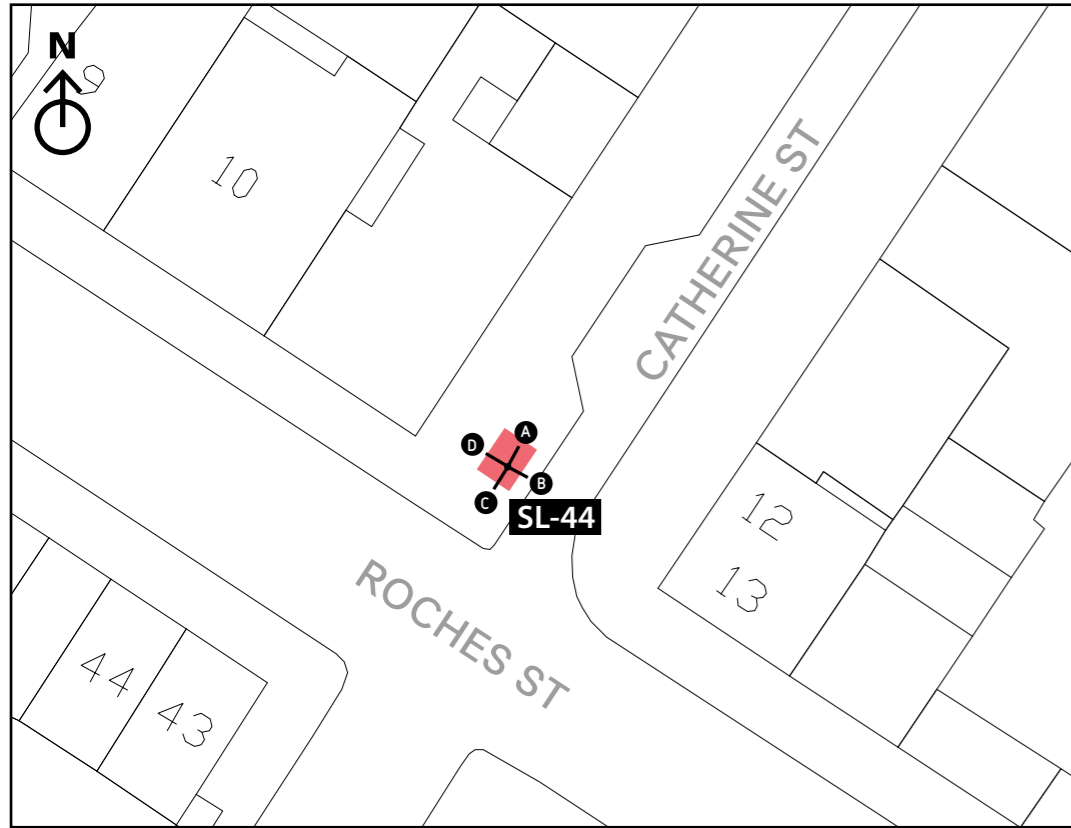
For detail drawing, please refer to document: LCC-PL04-D1-ST4




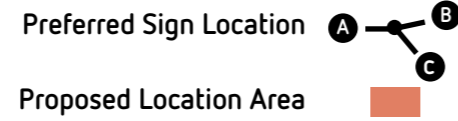
Location No	Sign Type	Side A (Irish TBC)	Arrow	Side B (Irish TBC)	Arrow	Side C (Irish TBC)	Side D (Irish TBC)	Notes
SL-43	ST-4 Fingerpost	Arthur's Quay Shopping Centre The Hunt Museum King John's Castle		Market Quarter The Milk Market St John's Cathedral Limerick Colbert Station		International Rugby Experience Georgian Quarter	Limerick Museum Waterfront	

# PROPOSED SIGNAGE SCHEDULE

\*Please note, all locations and 3D renders are indicative and subject to site surveys by manufacturer and installation team



Location: SL-44  
Scale 1:500



Sign Type: ST-4 - Pedestrian Fingerpost  
Scale 1:50  
For detail drawing, please refer to document: LCC-PL04-D1-ST4



Location No	Sign Type	Side A (Irish TBC)	Arrow	Side B (Irish TBC)	Arrow	Side C (Irish TBC)	Side D (Irish TBC)	Notes
SL-44	ST-4 Fingerpost	Tourist Information Office Market Quarter The Milk Market King's Island		Limerick Colbert Station		Georgian Quarter Limerick City Gallery of Art People's Park Belltable People's Museum of Limerick	International Rugby Experience Limerick Museum Waterfront	

# PROPOSED SIGNAGE SCHEDULE

\*Please note, all locations and 3D renders are indicative and subject to site surveys by manufacturer and installation team



Location: SL-45  
Scale 1:500

Preferred Sign Location   
Proposed Location Area



Sign Type: ST-3 - Map / Interpretation Monolith  
Scale 1:50

For detail drawing, please refer to document: LCC-PL03-D1-ST3

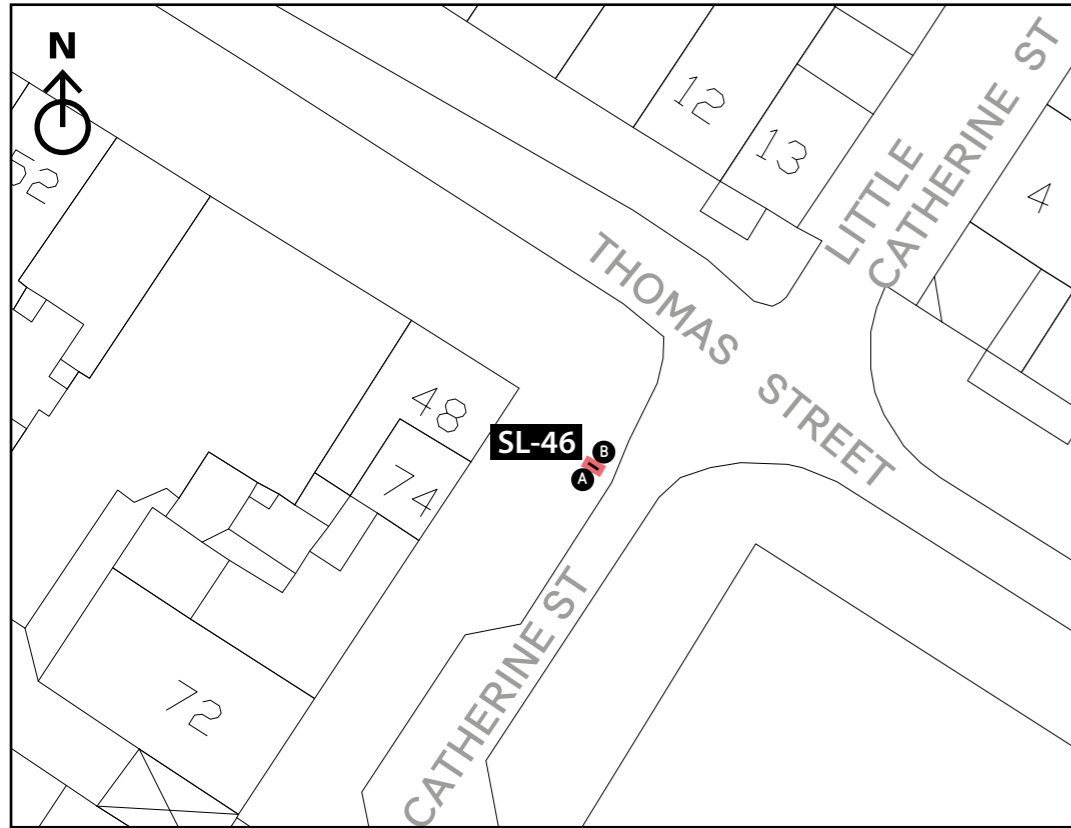
Proposed location to replace REMV-35  
Please refer to document: LCC-PL02-D1-Proposed Signage Removals Schedule



Location No	Sign Type	Side A (Irish TBC)	Arrow	Side B (Irish TBC)	Arrow	Side C (Irish TBC)	Side D (Irish TBC)	Notes
SL-45	ST-3 Map Monolith	<b>Roches Street</b>		<b>Roches Street</b>				
		The Market Quarter	Up	Limerick Colbert Station	Up			
		The Milk Market		Georgian Quarter				
		King's Island		People's Park				
		City Centre	Left	Limerick City Gallery of Art				
		Tourist Information Office			City Centre	Right		
		Limerick Museum			Tourist Information Office			
		International Rugby Experience			International Rugby Experience			
		St John's Cathedral	Up Right		Limerick Museum			
		<b>MAP / INTERPRETATION</b>		<b>MAP / INTERPRETATION</b>				

# PROPOSED SIGNAGE SCHEDULE

\*Please note, all locations and 3D renders are indicative and subject to site surveys by manufacturer and installation team



Location: SL-46  
Scale 1:500

Preferred Sign Location



Proposed Location Area



Sign Type: ST-3 - Map / Interpretation Monolith

Scale 1:50

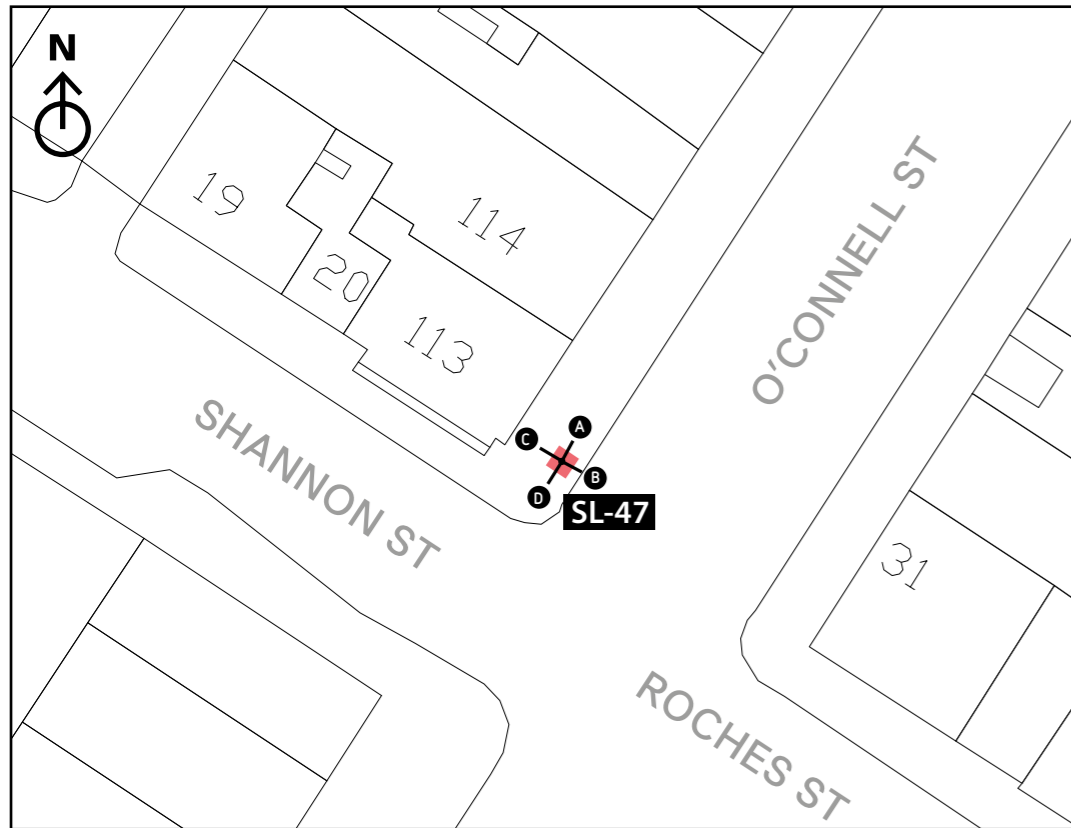
For detail drawing, please refer to document: LCC-PL03-D1-ST3




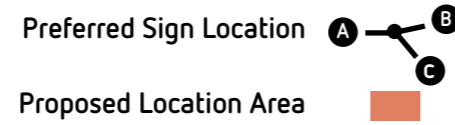
Location No	Sign Type	Side A (Irish TBC)	Arrow	Side B (Irish TBC)	Arrow	Side C (Irish TBC)	Side D (Irish TBC)	Notes
SL-46	ST-3 Map Monolith	<b>Thomas Street</b>		<b>Thomas Street</b>				
		Market Quarter	Up	International Rugby Experience	Up			
		Tourist Information Office	Left	People's Park				
		Limerick Museum		Limerick City Gallery of Art				
		Arthur's Quay Shopping Centre		Limerick Colbert Station				
		The Hunt Museum		Tourist Information Office	Right			
		King's Island		Limerick Museum				
				Arthur's Quay Shopping Centre				
				The Hunt Museum				
				MAP / INTERPRETATION				
				MAP / INTERPRETATION				

# PROPOSED SIGNAGE SCHEDULE

\*Please note, all locations and 3D renders are indicative and subject to site surveys by manufacturer and installation team



Location: SL-47  
Scale 1:500



Sign Type: ST-4 - Pedestrian Fingerpost  
Scale 1:50

For detail drawing, please refer to document: LCC-PL04-D1-ST4

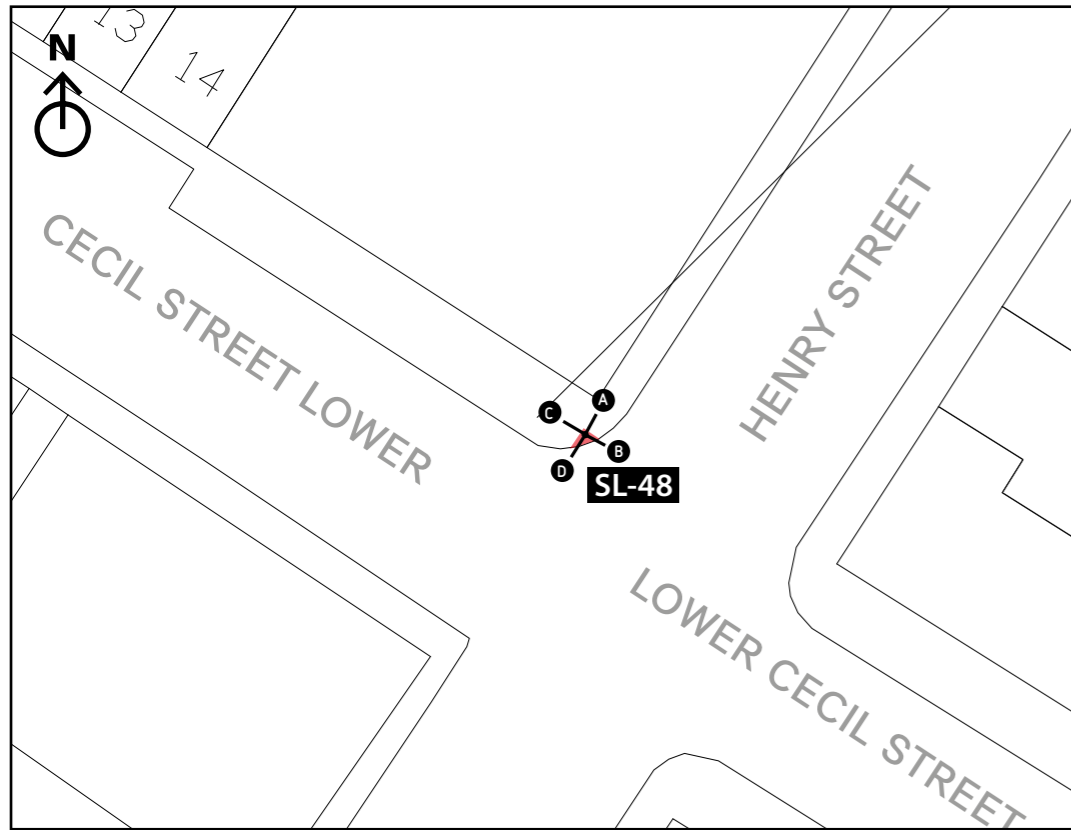


Location No	Sign Type	Side A (Irish TBC)	Arrow	Side B (Irish TBC)	Arrow	Side C (Irish TBC)	Side D (Irish TBC)	Notes
SL-47	ST-4 Fingerpost	Tourist Information Office Arthur's Quay Shopping Centre The Hunt Museum King's Island King John's Castle		Market Quarter Limerick Colbert Station		Waterfront Limerick Museum	International Rugby Experience Georgian Quarter Belltable People's Park Limerick City Gallery of Art	




# PROPOSED SIGNAGE SCHEDULE

\*Please note, all locations and 3D renders are indicative and subject to site surveys by manufacturer and installation team



Location: SL-48  
Scale 1:500

Preferred Sign Location **A**  
Proposed Location Area



Sign Type: ST-4 - Pedestrian Fingerpost  
Scale 1:50

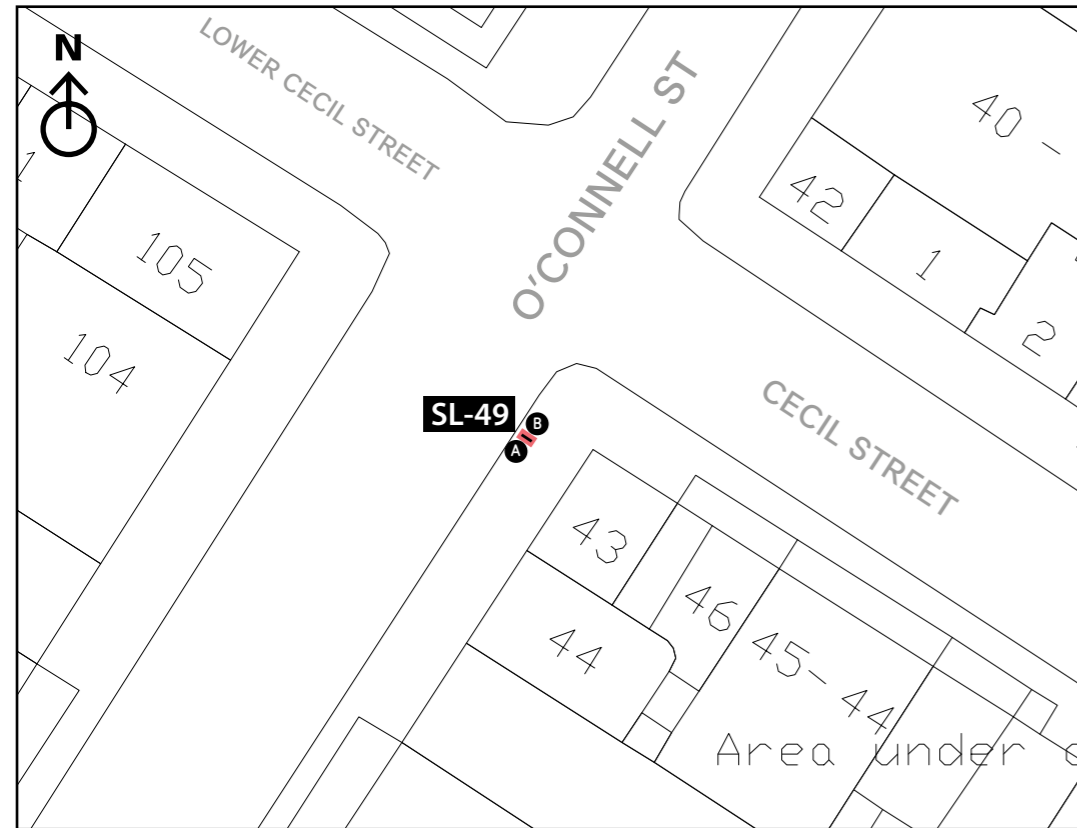
For detail drawing, please refer to document: LCC-PL04-D1-ST4



Location No	Sign Type	Side A (Irish TBC)	Arrow	Side B (Irish TBC)	Arrow	Side C (Irish TBC)	Side D (Irish TBC)	Notes
SL-48	ST-4 Fingerpost	Limerick Museum Arthur's Quay Park Arthur's Quay Shopping Centre King's Island King John's Island		Tourist Information Office International Rugby Experience Market Quarter Limerick Colbert Station		Waterfront	Georgian Quarter Shannon Bridge	

# PROPOSED SIGNAGE SCHEDULE

\*Please note, all locations and 3D renders are indicative and subject to site surveys by manufacturer and installation team



Location: SL-49  
Scale 1:500

Preferred Sign Location   
Proposed Location Area



Sign Type: ST-3 - Map / Interpretation Monolith  
Scale 1:50

For detail drawing, please refer to document: LCC-PL03-D1-ST3

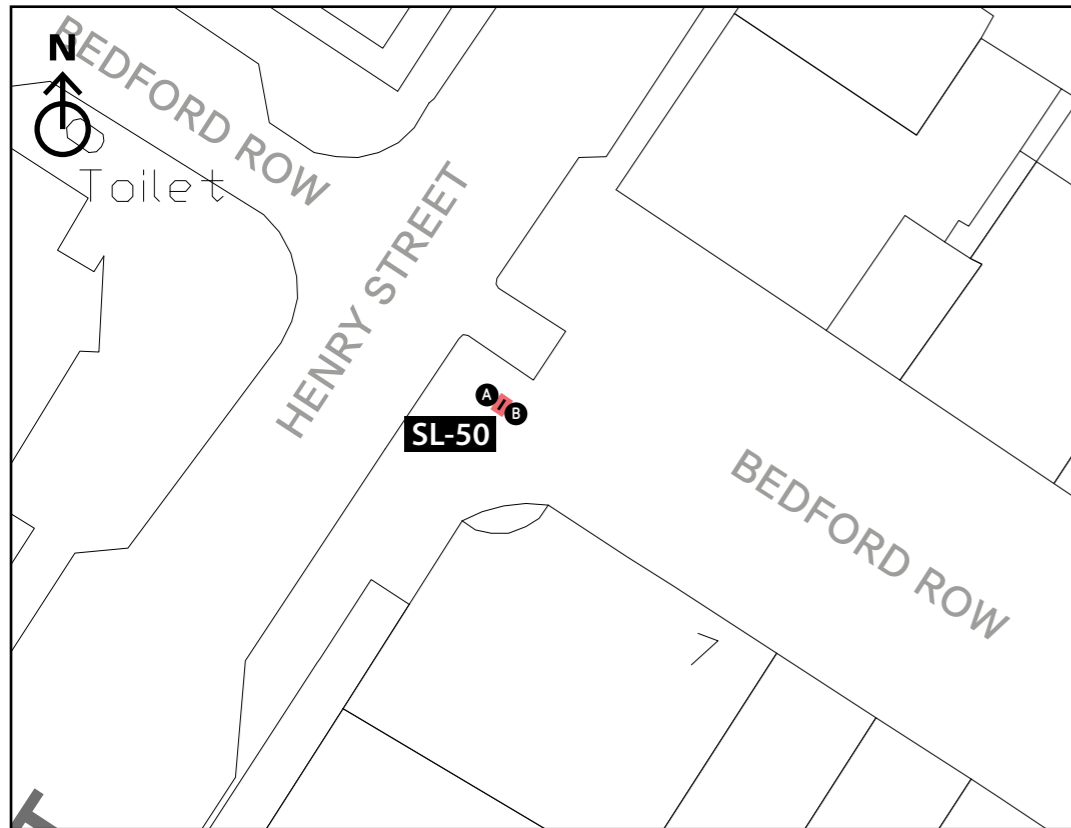
Proposed location to replace REMV-31  
Please refer to document: LCC-PL02-D1-Proposed Signage Removals Schedule



Location No	Sign Type	Side A (Irish TBC)	Arrow	Side B (Irish TBC)	Arrow	Side C (Irish TBC)	Side D (Irish TBC)	Notes
SL-49	ST-3 Map Monolith	Shannon Street		Shannon Street				
		Market Quarter	Up	Georgian Quarter	Up			
		The Hunt Museum		Belltable				
		King's Island		Limerick City Gallery of Art				
		King John's Castle		People's Park				
		Waterfront	Left	International Rugby Experience	Left			
		International Rugby Experience	Right	Limerick Colbert Station				
		Limerick Colbert Station						
		MAP / INTERPRETATION		MAP / INTERPRETATION				

# PROPOSED SIGNAGE SCHEDULE

\*Please note, all locations and 3D renders are indicative and subject to site surveys by manufacturer and installation team



Location: SL-50  
Scale 1:500

Preferred Sign Location   
Proposed Location Area



Sign Type: ST-3 - Map / Interpretation Monolith  
Scale 1:50

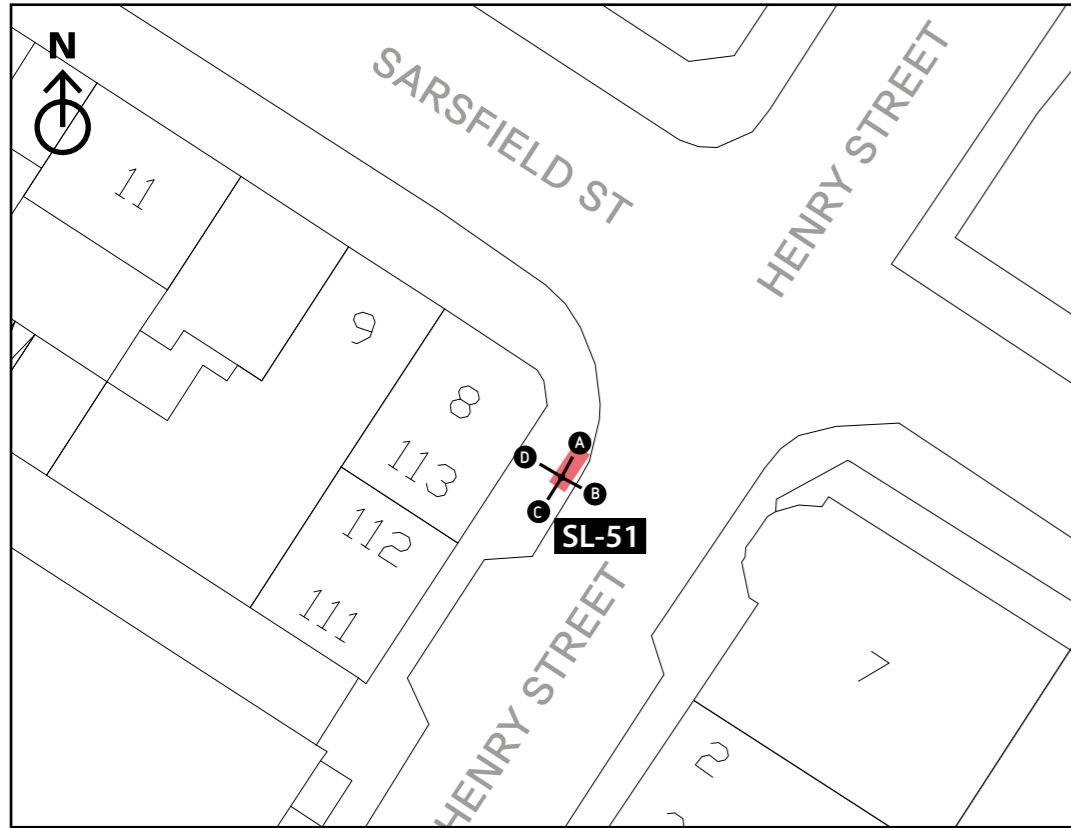
For detail drawing, please refer to document: LCC-PL03-D1-ST3




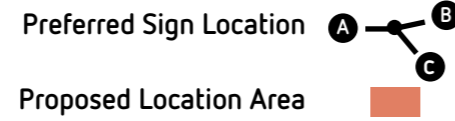
Location No	Sign Type	Side A (Irish TBC)	Arrow	Side B (Irish TBC)	Arrow	Side C (Irish TBC)	Side D (Irish TBC)	Notes
SL-50	ST-3 Map Monolith	<b>Bedford Row</b>		<b>Bedford Row</b>				
		Tourist Information Office	Up	Waterfront	Up			
		International Rugby Experience		Georgian Quarter	Left			
		Arthur's Quay Park	left		Arthur's Quay Park	Right		
		Arthur's Quay Shopping Centre			Arthur's Quay Shopping Centre			
		King's Island			King's Island			
		King John's Castle			Merchant's Quay			
			Georgian Quarter Right		King John's Castle			
			<b>MAP / INTERPRETATION</b>		<b>MAP / INTERPRETATION</b>			

# PROPOSED SIGNAGE SCHEDULE

\*Please note, all locations and 3D renders are indicative and subject to site surveys by manufacturer and installation team



Location: SL-51  
Scale 1:500



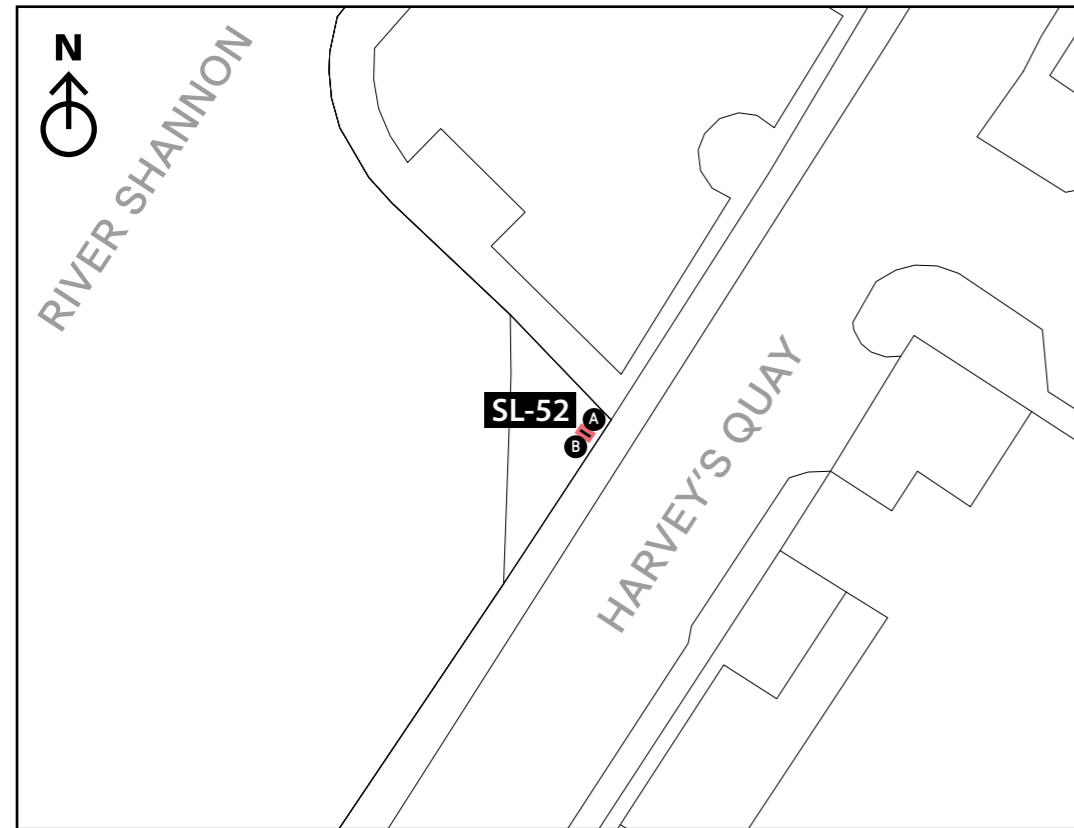
Sign Type: ST-4 - Pedestrian Fingerpost  
Scale 1:50  
For detail drawing, please refer to document: LCC-PL04-D1-ST4





Location No	Sign Type	Side A (Irish TBC)	Arrow	Side B (Irish TBC)	Arrow	Side C (Irish TBC)	Side D (Irish TBC)	Notes
SL-51	ST-4 Fingerpost	Arthur's Quay Park Arthur's Quay Shopping Centre King's Island Merchant's Quay King John's Castle		Tourist Information Office Market Quarter		Limerick Museum International Rugby Experience Georgian Quarter	Waterfront Sarsfield Bridge	

# PROPOSED SIGNAGE SCHEDULE

\*Please note, all locations and 3D renders are indicative and subject to site surveys by manufacturer and installation team



Location: SL-52  
Scale 1:500

Preferred Sign Location   
Proposed Location Area 



Sign Type: ST-3 - Map / Interpretation Monolith  
Scale 1:50

For detail drawing, please refer to document: LCC-PL03-D1-ST3

Proposed location to replace **REMV-30**  
Please refer to document: **LCC-PL02-D1-Proposed Signage Removals Schedule**



Location No	Sign Type	Side A (Irish TBC)	Arrow	Side B (Irish TBC)	Arrow	Side C (Irish TBC)	Side D (Irish TBC)	Notes
SL-52	ST-3 Map Monolith	Harvey's Quay		Harvey's Quay				
		Shannon Bridge	Up	Arthur's Quay Park	Up			
		Georgian Quarter		Arthur's Quay Shopping Centre				
		Tourist Information Office	Right	The Hunt Museum				
		Market Quarter		Merchant's Quay				
		Limerick Colbert Station		King's Island				
				Tourist Information Office	Left			
				Market Quarter				
				MAP / INTERPRETATION				MAP / INTERPRETATION

# PROPOSED SIGNAGE SCHEDULE

\*Please note, all locations and 3D renders are indicative and subject to site surveys by manufacturer and installation team



Location: SL-53  
Scale 1:1000

Preferred Sign Location   
Proposed Location Area



Location No	Sign Type	Side A (Irish TBC)	Arrow	Side B (Irish TBC)	Arrow	Side C (Irish TBC)	Side D (Irish TBC)	Notes
SL-53	ST-5 Low Marker	Three Bridges Walk	Up					



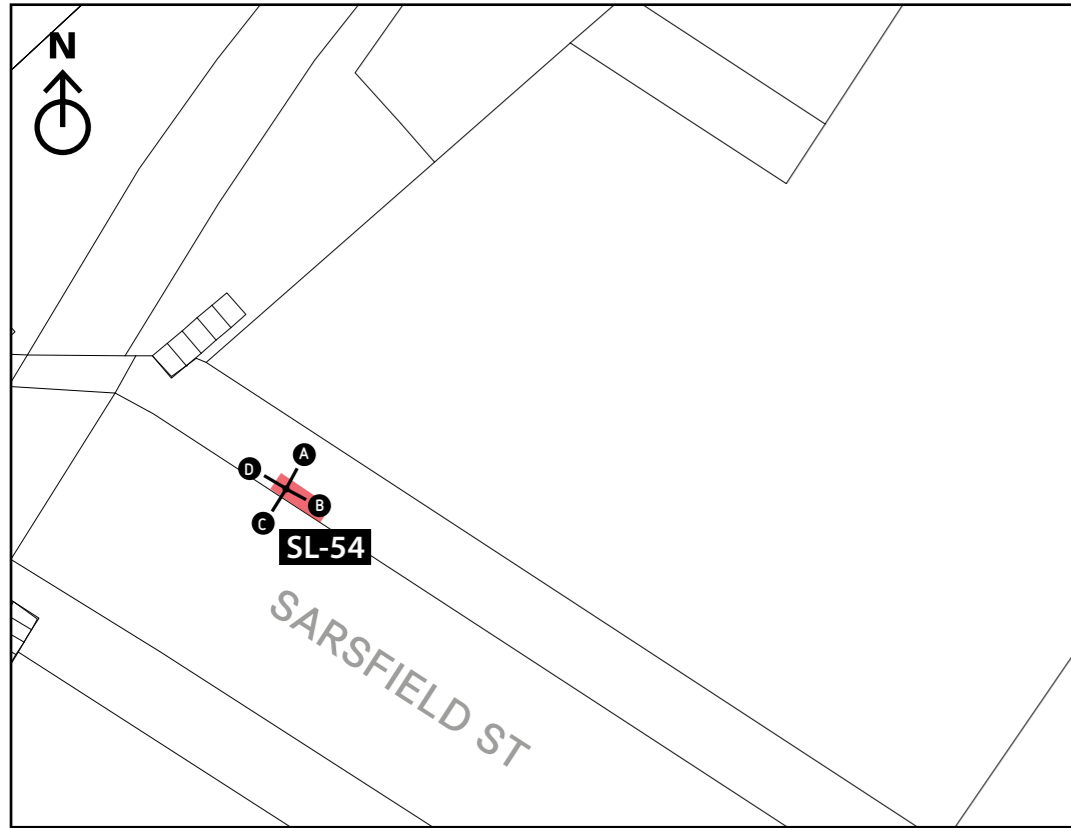
Sign Type: ST-5 - Low Marker

Scale 1:50

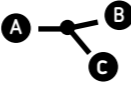

For detail drawing, please refer to document: LCC-PL05-D1-ST5


# PROPOSED SIGNAGE SCHEDULE

\*Please note, all locations and 3D renders are indicative and subject to site surveys by manufacturer and installation team



Location: SL-54  
Scale 1:500

Preferred Sign Location   
Proposed Location Area 



Sign Type: ST-4 - Pedestrian Fingerpost  
Scale 1:50

For detail drawing, please refer to document: LCC-PL04-D1-ST4

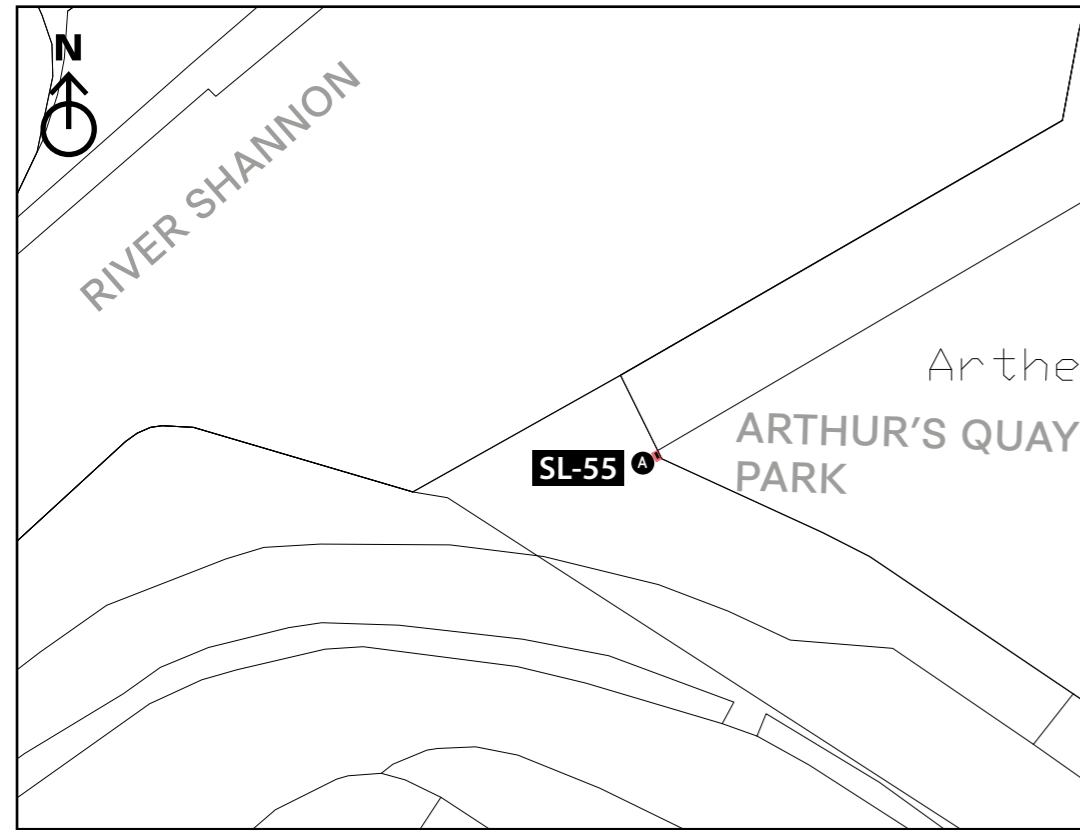
PLACE  
MARQUE  
+





Location No	Sign Type	Side A (Irish TBC)	Arrow	Side B (Irish TBC)	Arrow	Side C (Irish TBC)	Side D (Irish TBC)	Notes
SL-54	ST-4 Fingerpost	Arthur's Quay Park Arthur's Quay Shopping Centre The Hunt Museum Merchant's Quay King's Island		Limerick Museum City Centre Tourist Information Office International Rugby Experience Market Quarter		Treaty Stone	Shannon Bridge Georgian Quarter	

# PROPOSED SIGNAGE SCHEDULE

\*Please note, all locations and 3D renders are indicative and subject to site surveys by manufacturer and installation team



Location: SL-55  
Scale 1:1000

Preferred Sign Location   
Proposed Location Area 

Proposed location to replace REMV-21  
Please refer to document: LCC-PL02-D1-Proposed Signage Removals Schedule



Location No	Sign Type	Side A (Irish TBC)	Arrow	Side B (Irish TBC)	Arrow	Side C (Irish TBC)	Side D (Irish TBC)	Notes
SL-55	ST-5 Low Marker	Three Bridges Walk	Up					



Sign Type: ST-5 - Low Marker  
Scale 1:50

For detail drawing, please refer to document: LCC-PL05-D1-ST5





# PROPOSED SIGNAGE SCHEDULE

\*Please note, all locations and 3D renders are indicative and subject to site surveys by manufacturer and installation team



Location: SL-56  
Scale 1:1000

Preferred Sign Location   
Proposed Location Area 



Location No	Sign Type	Side A (Irish TBC)	Arrow	Side B (Irish TBC)	Arrow	Side C (Irish TBC)	Side D (Irish TBC)	Notes
SL-56	ST-5 Low Marker	Three Bridges Walk	Up	Three Bridges Walk	Up			



Sign Type: ST-5 - Low Marker

Scale 1:50

For detail drawing, please refer to document: LCC-PL05-D1-ST5


# PROPOSED SIGNAGE SCHEDULE

\*Please note, all locations and 3D renders are indicative and subject to site surveys by manufacturer and installation team



Location: SL-57  
Scale 1:500

Preferred Sign Location   
Proposed Location Area



Sign Type: ST-4 - Pedestrian Fingerpost  
Scale 1:50

For detail drawing, please refer to document: LCC-PL04-D1-ST4

PLACE  
MARQUE  
+

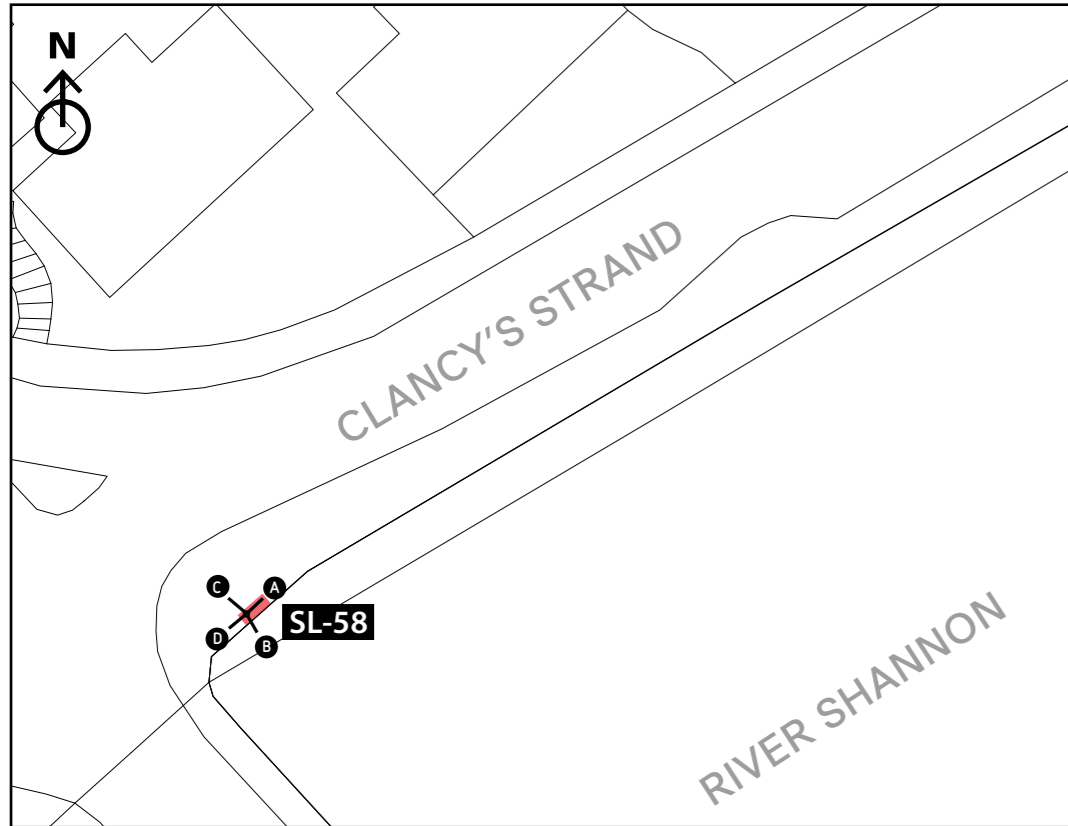
Proposed location to replace REMV-49  
Please refer to document: LCC-PL02-D1-Proposed Signage Removals Schedule




Location No	Sign Type	Side A (Irish TBC)	Arrow	Side B (Irish TBC)	Arrow	Side C (Irish TBC)	Side D (Irish TBC)	Notes
SL-57	ST-4 Fingerpost	Treaty City Brewery		City Hall Merchant's Quay Waterfront The Hunt Museum City Centre		The Widows Alms Houses King John's Castle Bishop's Palace Treaty Stone		

# PROPOSED SIGNAGE SCHEDULE

\*Please note, all locations and 3D renders are indicative and subject to site surveys by manufacturer and installation team



Location: SL-58  
Scale 1:500

Preferred Sign Location **A**  
Proposed Location Area 



Sign Type: ST-4 - Pedestrian Fingerpost  
Scale 1:50

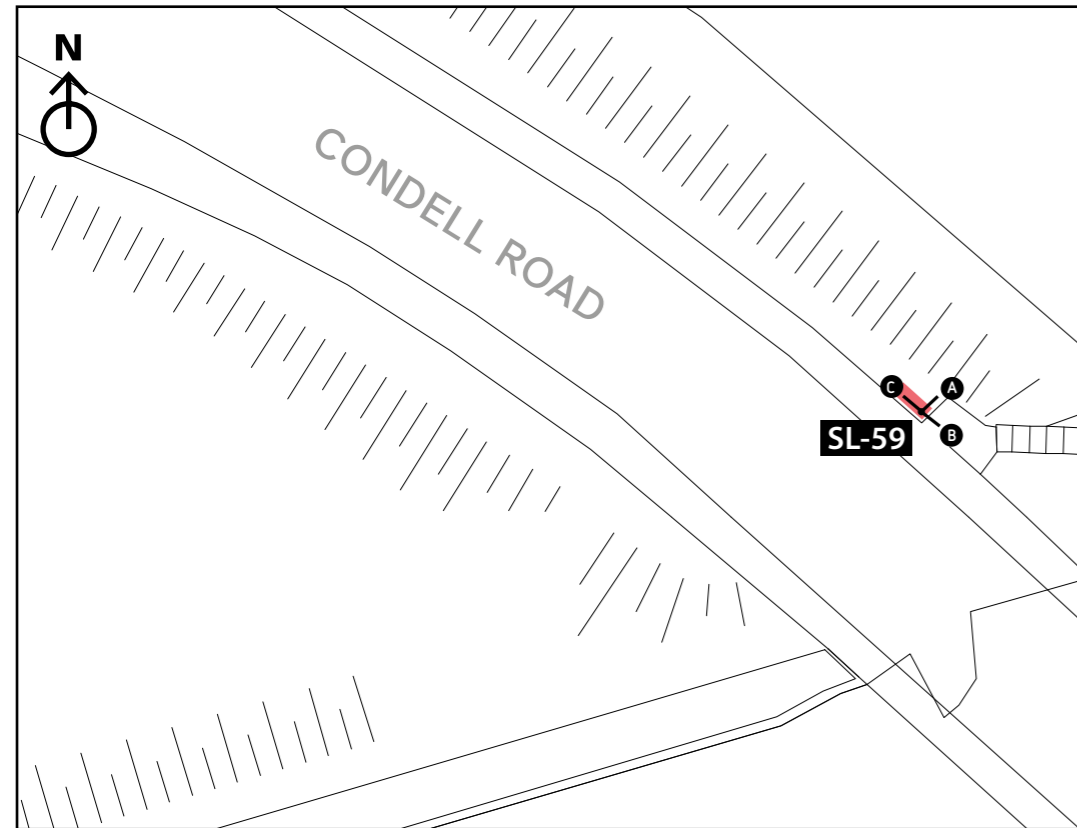
For detail drawing, please refer to document: LCC-PL04-D1-ST4



Location No	Sign Type	Side A (Irish TBC)	Arrow	Side B (Irish TBC)	Arrow	Side C (Irish TBC)	Side D (Irish TBC)	Notes
SL-58	ST-4 Fingerpost	Clancy's Strand Treaty Stone King John's Castle Thomond Park Three Bridges Walk		City Centre Limerick Museum Tourist Information Office International Rugby Experience Market Quarter		TUS Gaelic Grounds	O'Callaghan Strand Shannon Bridge Westfields Wetlands Park Three Bridges Walk	


# PROPOSED SIGNAGE SCHEDULE

\*Please note, all locations and 3D renders are indicative and subject to site surveys by manufacturer and installation team



Location: SL-59  
Scale 1:500

Preferred Sign Location **A**  
Proposed Location Area **C**



Sign Type: ST-4 - Pedestrian Fingerpost  
Scale 1:50

For detail drawing, please refer to document: LCC-PL04-D1-ST4

PLACE  
MARQUE  
+

Proposed location to replace **REMV-33**  
Please refer to document: **LCC-PL02-D1-Proposed Signage Removals Schedule**





Location No	Sign Type	Side A (Irish TBC)	Arrow	Side B (Irish TBC)	Arrow	Side C (Irish TBC)	Side D (Irish TBC)	Notes
SL-59	ST-4 Fingerpost	O'Callaghan Strand Three Bridges Walk Treaty Stone		Georgian Quarter Limerick City Gallery of Art People's Park Limerick Colbert Station City Centre		Westfields Wetlands Park		

# PROPOSED SIGNAGE SCHEDULE


\*Please note, all locations and 3D renders are indicative and subject to site surveys by manufacturer and installation team



Location: SL-60  
Scale 1:1000

Preferred Sign Location   
Proposed Location Area 

Proposed location to replace **REMV-33**  
Please refer to document: **LCC-PL02-D1-Proposed Signage Removals Schedule**



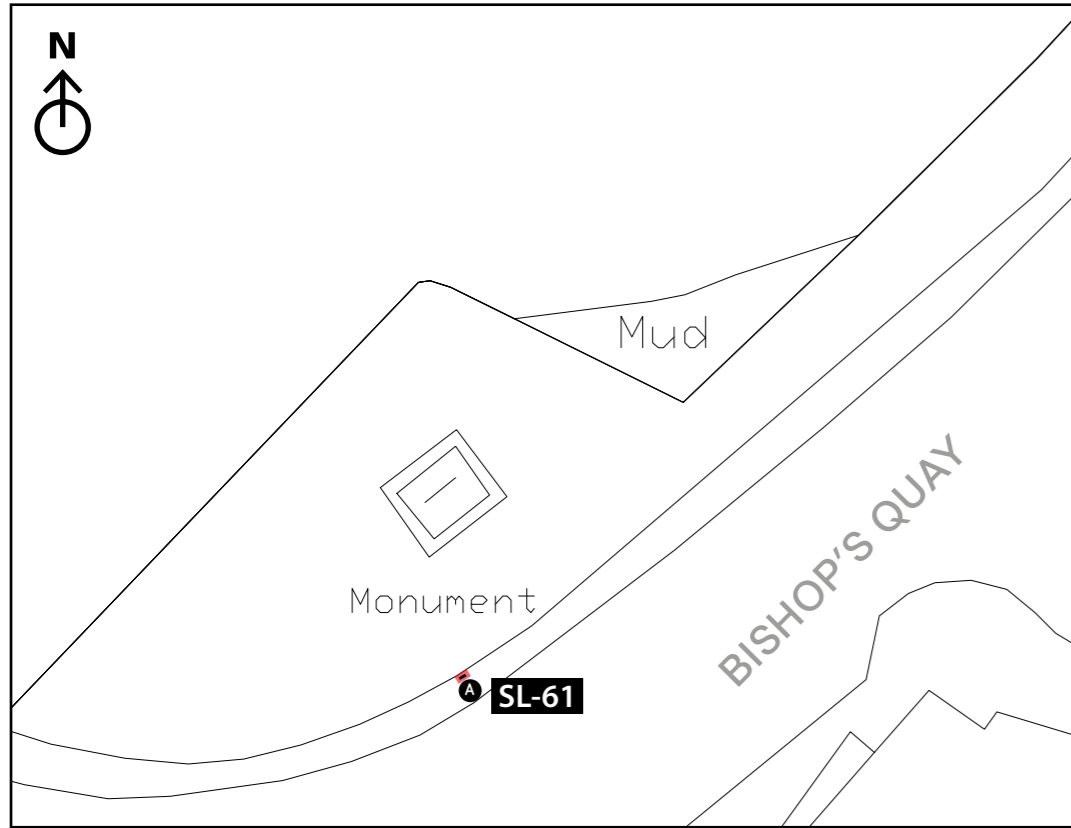
Location No	Sign Type	Side A (Irish TBC)	Arrow	Side B (Irish TBC)	Arrow	Side C (Irish TBC)	Side D (Irish TBC)	Notes
SL-60	ST-5 Low Marker	Westfields Wetlands Park	Up	Three Bridges Walk	Up Right			





Sign Type: ST-5 - Low Marker  
Scale 1:50  
For detail drawing, please refer to document: LCC-PL05-D1-ST5

# PROPOSED SIGNAGE SCHEDULE

\*Please note, all locations and 3D renders are indicative and subject to site surveys by manufacturer and installation team



Location: SL-61  
Scale 1:1000

Preferred Sign Location   
Proposed Location Area 



Location No	Sign Type	Side A (Irish TBC)	Arrow	Side B (Irish TBC)	Arrow	Side C (Irish TBC)	Side D (Irish TBC)	Notes
SL-61	ST-5 Low Marker	Three Bridges Walk	Up Right	Three Bridges Walk Up				



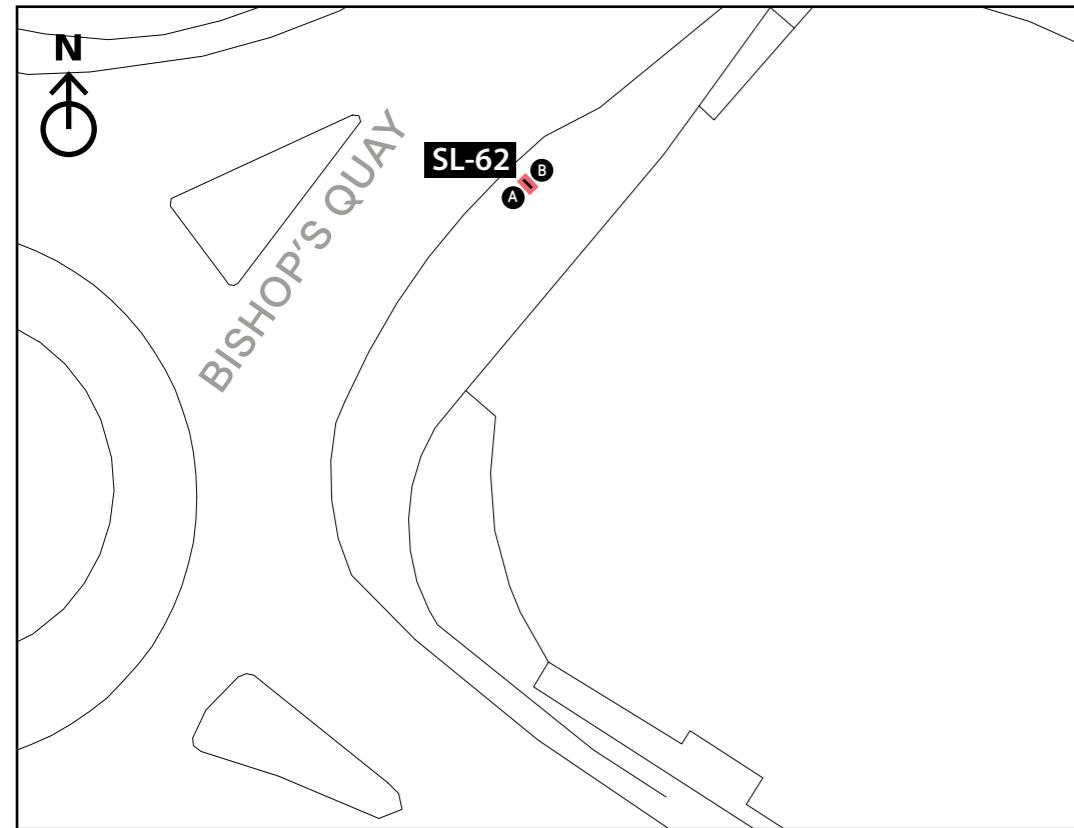
Sign Type: ST-5 - Low Marker  
Scale 1:50

For detail drawing, please refer to document: LCC-PL05-D1-ST5

PLACE  
MARQUE  
+

# PROPOSED SIGNAGE SCHEDULE

\*Please note, all locations and 3D renders are indicative and subject to site surveys by manufacturer and installation team



Location: SL-62  
Scale 1:500

Preferred Sign Location   
Proposed Location Area



Sign Type: ST-3 - Map / Interpretation Monolith  
Scale 1:50

For detail drawing, please refer to document: LCC-PL03-D1-ST3

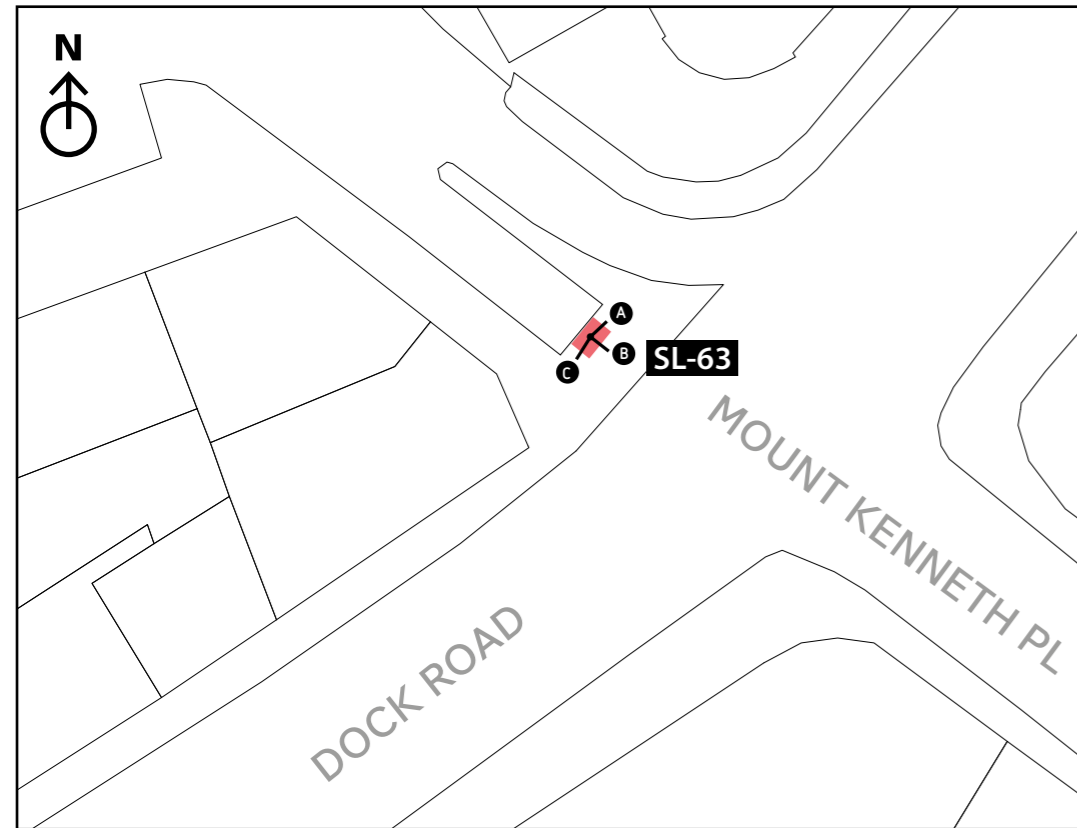
Proposed location to replace REMV-32  
Please refer to document: LCC-PL02-D1-Proposed Signage Removals Schedule



Location No	Sign Type	Side A (Irish TBC)	Arrow	Side B (Irish TBC)	Arrow	Side C (Irish TBC)	Side D (Irish TBC)	Notes
SL-62	ST-3 Map Monolith	Lower Mallow Street		Lower Mallow Street				
		Shannon Bridge	Up Left	Georgian Quarter		Up Left		
		Westfields Wetlands Park		Belltable				
				City Centre	Up Right	Limerick City Gallery of Art		
				Limerick Museum		People's Park		
		Arthur's Quay Shopping Centre		People's Museum of Limerick				
				Limerick Colbert Station				
						Shannon Bridge	Right	
						Westfields Wetlands Park		
				MAP / INTERPRETATION		MAP / INTERPRETATION		


# PROPOSED SIGNAGE SCHEDULE

\*Please note, all locations and 3D renders are indicative and subject to site surveys by manufacturer and installation team



Location: SL-63  
Scale 1:500

Preferred Sign Location **A** **B** **C**  
Proposed Location Area



Sign Type: ST-4 - Pedestrian Fingerpost  
Scale 1:50  
For detail drawing, please refer to document: LCC-PL04-D1-ST4

PLACE  
MARQUE  
+

Proposed location to replace **REMV-34**  
Please refer to document: **LCC-PL02-D1-Proposed Signage Removals Schedule**

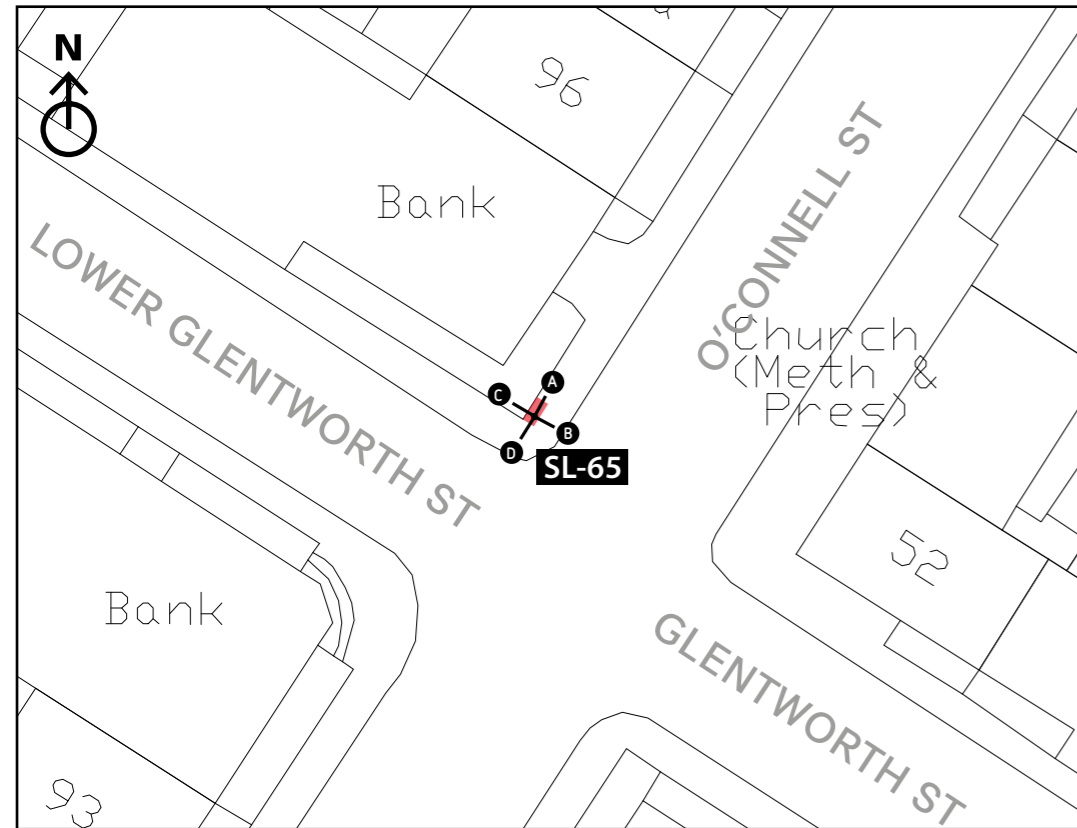


Location No	Sign Type	Side A (Irish TBC)	Arrow	Side B (Irish TBC)	Arrow	Side C (Irish TBC)	Side D (Irish TBC)	Notes
SL-63	ST-4 Fingerpost	Shannon Bridge City Centre International Rugby Experience Market Quarter King's Island		Belltable Georgian Quarter Limerick City Gallery of Art People's Park Limerick Colbert Station		Lime Tree Theatre		




# PROPOSED SIGNAGE SCHEDULE

\*Please note, all locations and 3D renders are indicative and subject to site surveys by manufacturer and installation team



Location: SL-65  
Scale 1:500

Preferred Sign Location   
Proposed Location Area



Sign Type: ST-4 - Pedestrian Fingerpost  
Scale 1:50

For detail drawing, please refer to document: LCC-PL04-D1-ST4

PLACE  
MARQUE  
+

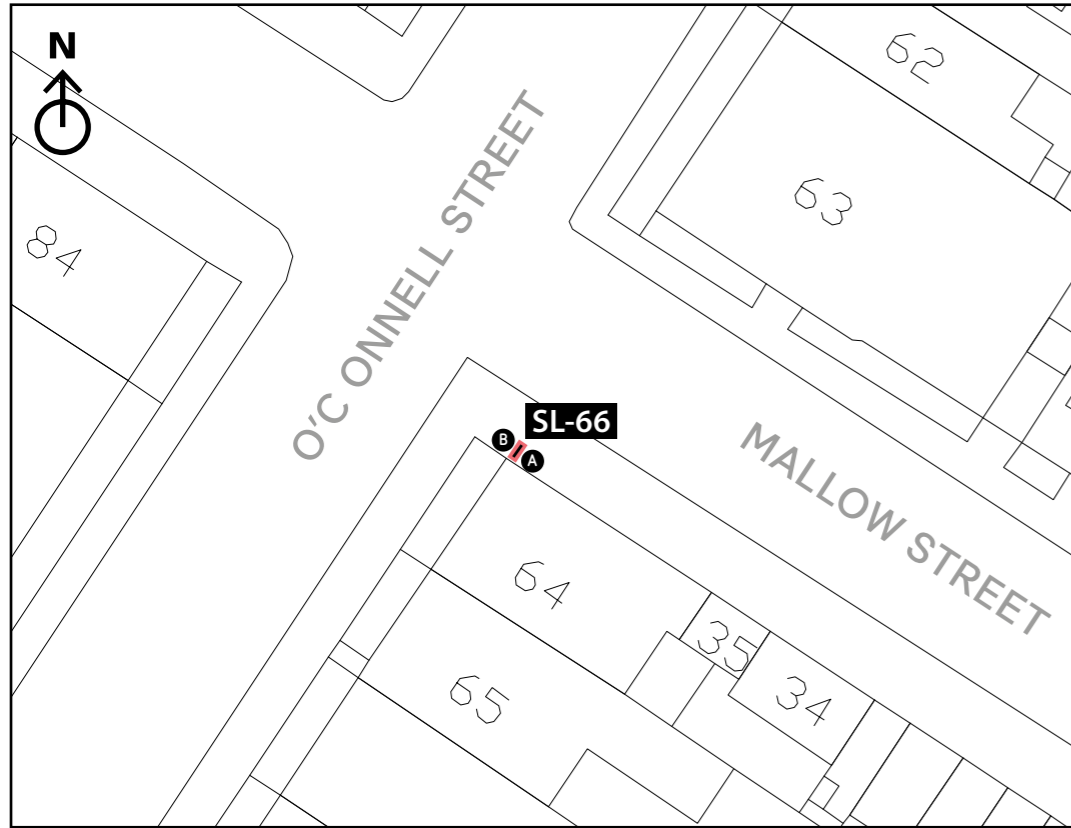
Proposed location to replace REMV-43  
Please refer to document: LCC-PL02-D1-Proposed Signage Removals Schedule



Location No	Sign Type	Side A (Irish TBC)	Arrow	Side B (Irish TBC)	Arrow	Side C (Irish TBC)	Side D (Irish TBC)	Notes
SL-65	ST-4 Fingerpost	International Rugby Experience Tourist Information Office Limerick Museum Merchant's Quay King's Island		Limerick City Gallery of Art People's Park Limerick Colbert Station		Waterfront Shannon Bridge	Belltable Lime Tree Theatre	

# PROPOSED SIGNAGE SCHEDULE

\*Please note, all locations and 3D renders are indicative and subject to site surveys by manufacturer and installation team



Location: SL-66  
Scale 1:500

Preferred Sign Location **A**  
**B**  
Proposed Location Area



Sign Type: ST-3 - Map / Interpretation Monolith  
Scale 1:50

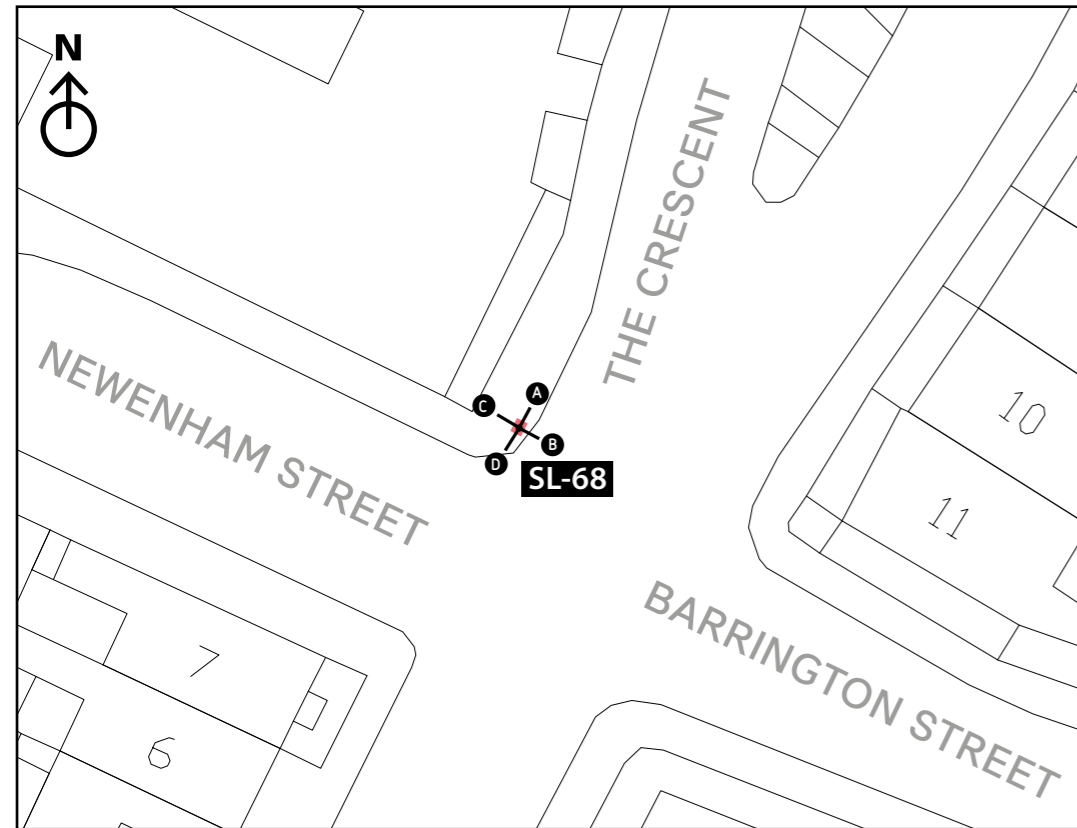
For detail drawing, please refer to document: LCC-PL03-D1-ST3



Location No	Sign Type	Side A (Irish TBC)	Arrow	Side B (Irish TBC)	Arrow	Side C (Irish TBC)	Side D (Irish TBC)	Notes
SL-66	ST-3 Map Monolith	<b>Mallow Street</b>		<b>Mallow Street</b>				
		Waterfront	Up	Limerick City Gallery of Art	Up			
		Belltable	Left	People's Park				
		Lime Tree Theatre		People's Museum of Limerick				
				Limerick Colbert Station				
		International Rugby Experience	Right	City Centre	Left			
		Market Quarter		Market Quarter				
		King's Island		King's Island				
				Belltable	Right			
				<b>MAP / INTERPRETATION</b>				
				<b>MAP / INTERPRETATION</b>				


# PROPOSED SIGNAGE SCHEDULE

\*Please note, all locations and 3D renders are indicative and subject to site surveys by manufacturer and installation team



Location: SL-68  
Scale 1:500

Preferred Sign Location   
Proposed Location Area



Sign Type: ST-4 - Pedestrian Fingerpost

Scale 1:50

For detail drawing, please refer to document: LCC-PL04-D1-ST4

PLACE  
MARQUE  
+

Proposed location to replace REMV-39

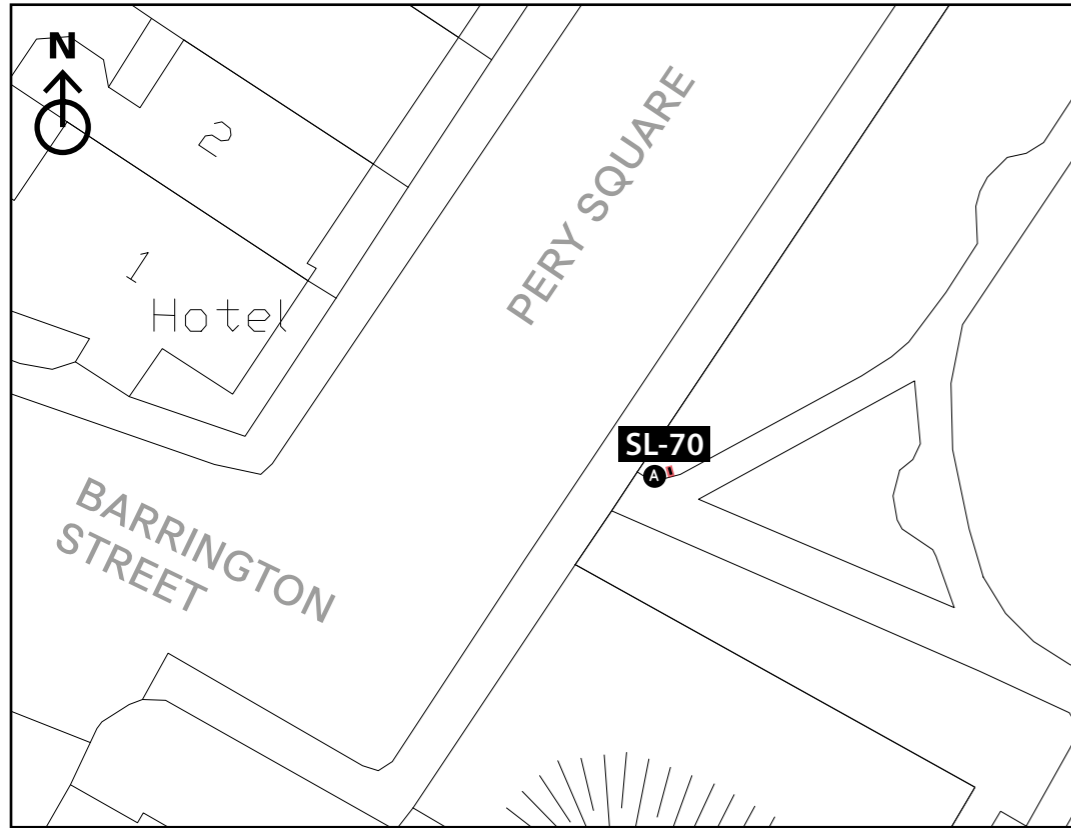
Please refer to document: LCC-PL02-D1-Proposed Signage Removals Schedule





Location No	Sign Type	Side A (Irish TBC)	Arrow	Side B (Irish TBC)	Arrow	Side C (Irish TBC)	Side D (Irish TBC)	Notes
SL-68	ST-4 Fingerpost	City Centre Tourist Information Office Market Quarter King's Island		People's Museum of Limerick People's Park Limerick City Gallery of Art Limerick Colbert Station		Waterfront	Lime Tree Theatre	


# PROPOSED SIGNAGE SCHEDULE

\*Please note, all locations and 3D renders are indicative and subject to site surveys by manufacturer and installation team



Location: SL-70  
Scale 1:1000

Preferred Sign Location   
Proposed Location Area 



Location No	Sign Type	Side A (Irish TBC)	Arrow	Side B (Irish TBC)	Arrow	Side C (Irish TBC)	Side D (Irish TBC)	Notes
SL-70	ST-5 Low Marker	Limerick Colbert Station via People's Park	Up					



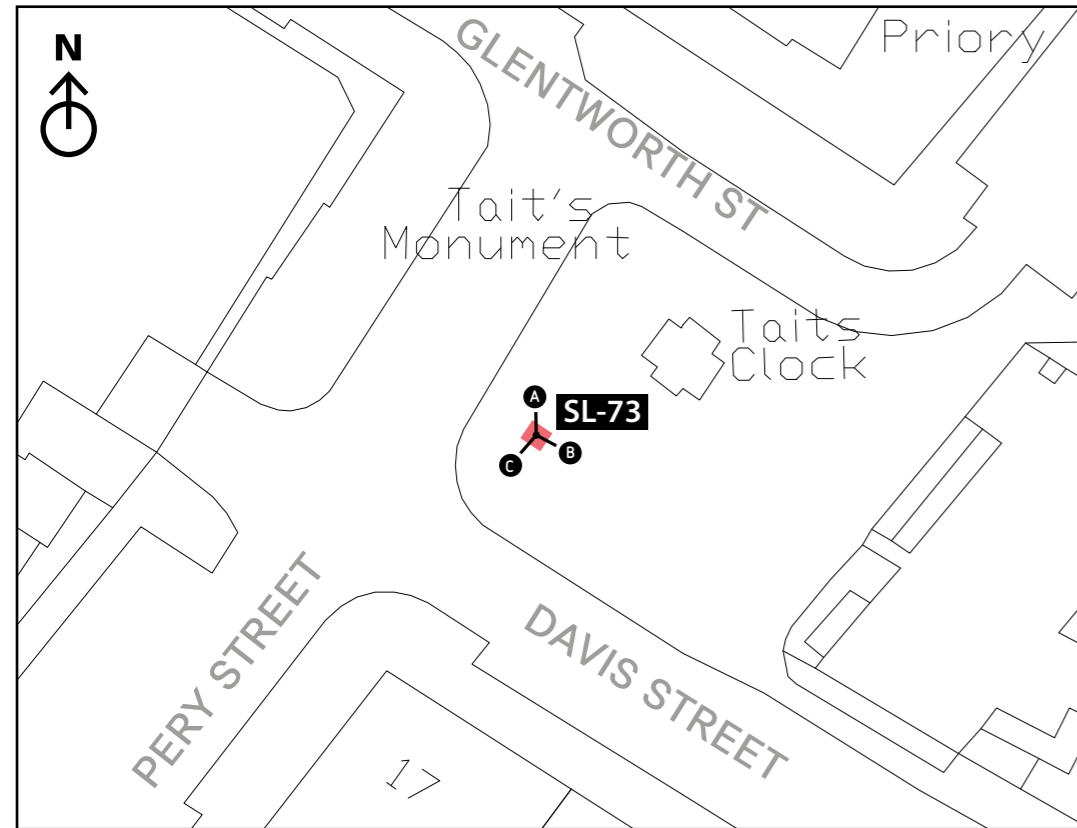
Sign Type: ST-5 - Low Marker  
Scale 1:50

For detail drawing, please refer to document: LCC-PL05-D1-ST5

PLACE  
MARQUE  
+

# PROPOSED SIGNAGE SCHEDULE

\*Please note, all locations and 3D renders are indicative and subject to site surveys by manufacturer and installation team



Location: SL-73  
Scale 1:500

Preferred Sign Location   
Proposed Location Area



Sign Type: ST-4 - Pedestrian Fingerpost  
Scale 1:50

For detail drawing, please refer to document: LCC-PL04-D1-ST4

PLACE  
MARQUE  
+

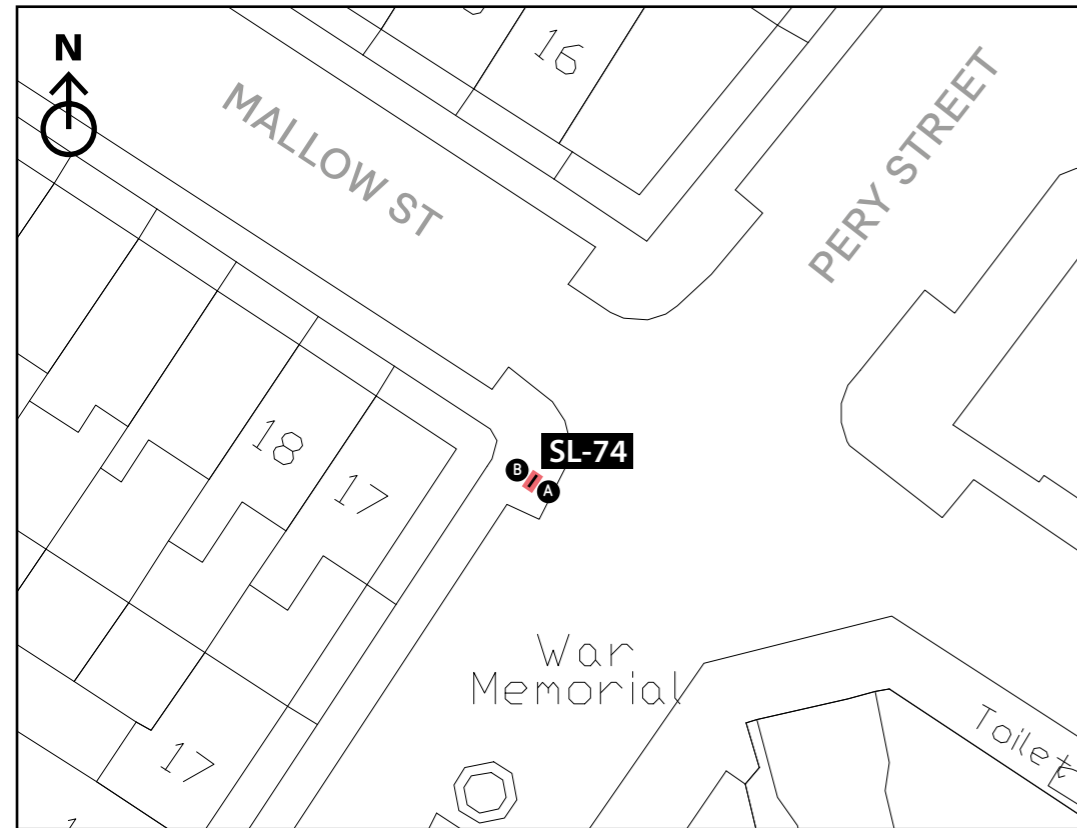
Proposed location to replace REMV-36  
Please refer to document: LCC-PL02-D1-Proposed Signage Removals Schedule



Location No	Sign Type	Side A (Irish TBC)	Arrow	Side B (Irish TBC)	Arrow	Side C (Irish TBC)	Side D (Irish TBC)	Notes
SL-73	ST-4 Fingerpost	International Rugby Experience Tourist Information Office Market Quarter King's Island		Limerick Colbert Station		Limerick City Gallery of Art People's Museum of Limerick People's Park		

# PROPOSED SIGNAGE SCHEDULE

\*Please note, all locations and 3D renders are indicative and subject to site surveys by manufacturer and installation team



Location: SL-74  
Scale 1:500

Preferred Sign Location   
Proposed Location Area



Sign Type: ST-3 - Map / Interpretation Monolith  
Scale 1:50

For detail drawing, please refer to document: LCC-PL03-D1-ST3

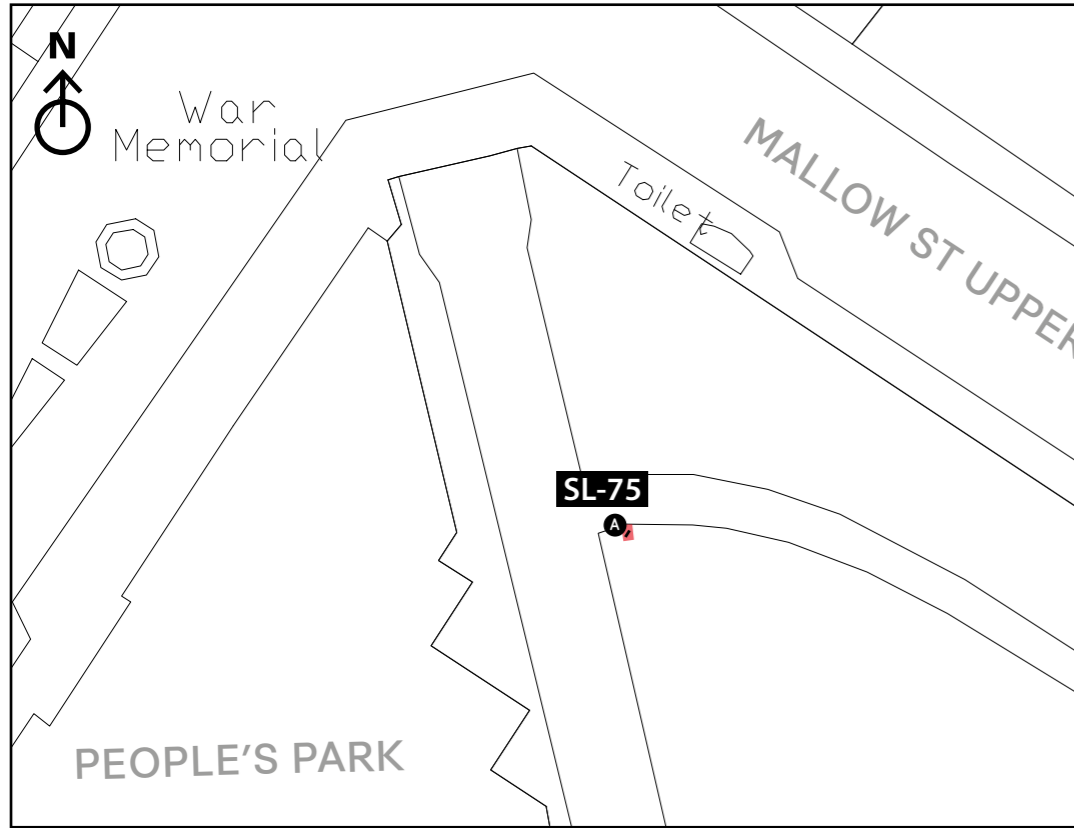
Proposed location to replace REMV-37  
Please refer to document: LCC-PL02-D1-Proposed Signage Removals Schedule





Location No	Sign Type	Side A (Irish TBC)	Arrow	Side B (Irish TBC)	Arrow	Side C (Irish TBC)	Side D (Irish TBC)	Notes
SL-74	ST-3 Map Monolith	<b>Pery Square</b>		<b>Pery Square</b>				
		Belltable	Up	Limerick Colbert Station	Up			
		Waterfront		International Rugby Museum	left			
		Limerick City Gallery of Art	Left	Market Quarter				
		People's Museum of Limerick		King's Island				
		Tait's Clock	Right	Limerick City Gallery of Art	Up Right			
		International Rugby Experience		People's Museum of Limerick	Right			
		Market Quarter						
		<b>MAP / INTERPRETATION</b>		<b>MAP / INTERPRETATION</b>				

# PROPOSED SIGNAGE SCHEDULE

\*Please note, all locations and 3D renders are indicative and subject to site surveys by manufacturer and installation team



Location: SL-75  
Scale 1:500

Preferred Sign Location   
Proposed Location Area 



Location No	Sign Type	Side A (Irish TBC)	Arrow	Side B (Irish TBC)	Arrow	Side C (Irish TBC)	Side D (Irish TBC)	Notes
SL-75	ST-5 Low Marker	Limerick Colbert Station via People's Park		Up left				

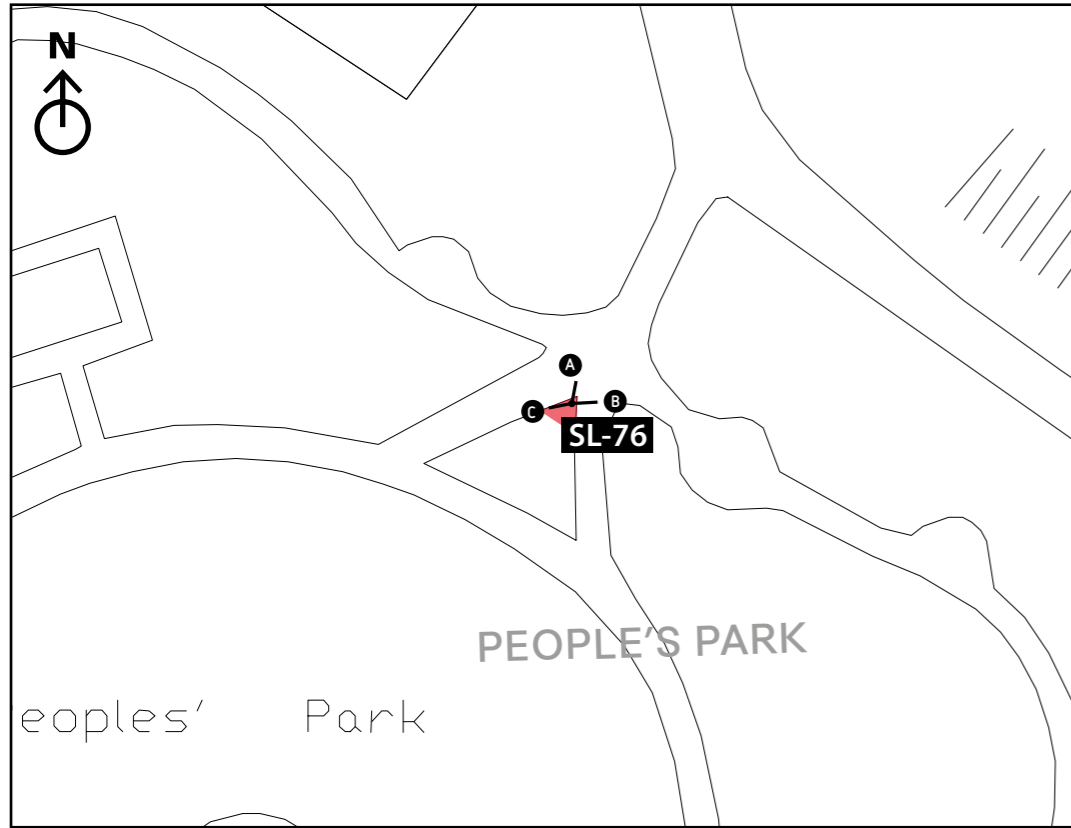


Sign Type: ST-5 - Low Marker  
Scale 1:50

For detail drawing, please refer to document: LCC-PL05-D1-ST5


# PROPOSED SIGNAGE SCHEDULE

\*Please note, all locations and 3D renders are indicative and subject to site surveys by manufacturer and installation team



Location: SL-76  
Scale 1:500

Preferred Sign Location   
Proposed Location Area



Sign Type: ST-4 - Pedestrian Fingerpost  
Scale 1:50

For detail drawing, please refer to document: LCC-PL04-D1-ST4



Location No	Sign Type	Side A (Irish TBC)	Arrow	Side B (Irish TBC)	Arrow	Side C (Irish TBC)	Side D (Irish TBC)	Notes
SL-76	ST-4 Fingerpost	Limerick City Gallery of Art City Centre Tourist Information Office Market Quarter		Limerick Colbert Station		People's Museum of Limerick		





# PROPOSED SIGNAGE SCHEDULE

\*Please note, all locations and 3D renders are indicative and subject to site surveys by manufacturer and installation team



Location: SL-79  
Scale 1:500

Preferred Sign Location   
Proposed Location Area 



Sign Type: ST-3 - Map / Interpretation Monolith  
Scale 1:50

For detail drawing, please refer to document: LCC-PL03-D1-ST3

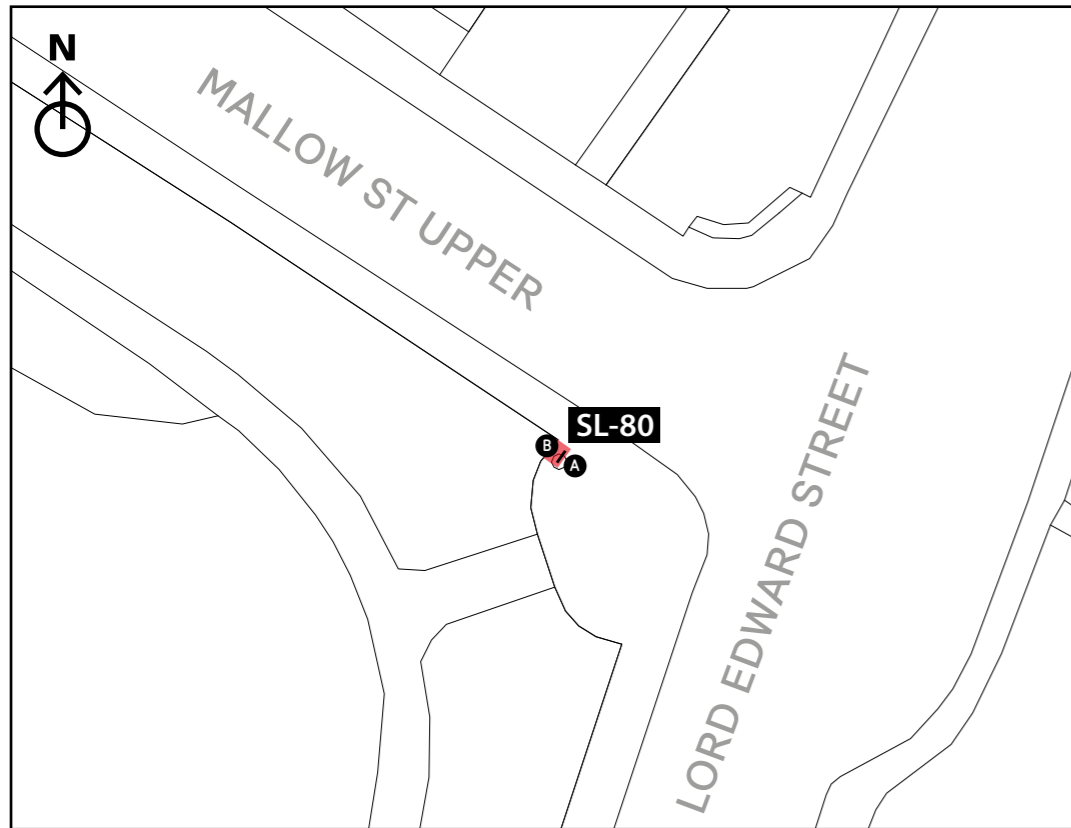
Proposed location to replace REMV-41 & REMV-42  
Please refer to document: LCC-PL02-D1-Proposed Signage Removals Schedule





Location No	Sign Type	Side A (Irish TBC)	Arrow	Side B (Irish TBC)	Arrow	Side C (Irish TBC)	Side D (Irish TBC)	Notes
SL-79	ST-3 Map Monolith	Limerick Colbert Station		Limerick Colbert Station				
		City Centre	Up	People's Park	Up			
		Tourist Information Office		Limerick City Gallery of Art				
		Market Quarter		People's Museum of Limerick				
		The Milk Market		Belltable				
		King's Island		International Rugby Experience	Right			
		International Rugby Experience	Left	Georgian Quarter				
		Georgian Quarter						
		MAP / INTERPRETATION		MAP / INTERPRETATION				

# PROPOSED SIGNAGE SCHEDULE

\*Please note, all locations and 3D renders are indicative and subject to site surveys by manufacturer and installation team



Location: SL-80  
Scale 1:500

Preferred Sign Location   
Proposed Location Area 



Sign Type: ST-3 - Map / Interpretation Monolith  
Scale 1:50

For detail drawing, please refer to document: LCC-PL03-D1-ST3



Location No	Sign Type	Side A (Irish TBC)	Arrow	Side B (Irish TBC)	Arrow	Side C (Irish TBC)	Side D (Irish TBC)	Notes
SL-80	ST-3 Map Monolith	<b>Mallow Street Upper</b>		<b>Mallow Street Upper</b>				
		Limerick City Gallery of Art	Up	Limerick Colbert Station	Up left			
		Belltable		Market Quarter	Left			
		International Rugby Experience		The Milk Market				
		People's Park	Up Left	St John's Cathedral				
		People's Museum of Limerick			People's Park Right			
		Limerick Colbert Station	Right					
		Market Quarter						
		<b>MAP / INTERPRETATION</b>		<b>MAP / INTERPRETATION</b>				

# PROPOSED SIGNAGE SCHEDULE

\*Please note, all locations and 3D renders are indicative and subject to site surveys by manufacturer and installation team



Location: SL-81  
Scale 1:500

Preferred Sign Location   
Proposed Location Area




Sign Type: ST-4 - Pedestrian Fingerpost  
Scale 1:50

For detail drawing, please refer to document: LCC-PL04-D1-ST4

PLACE  
MARQUE  
+

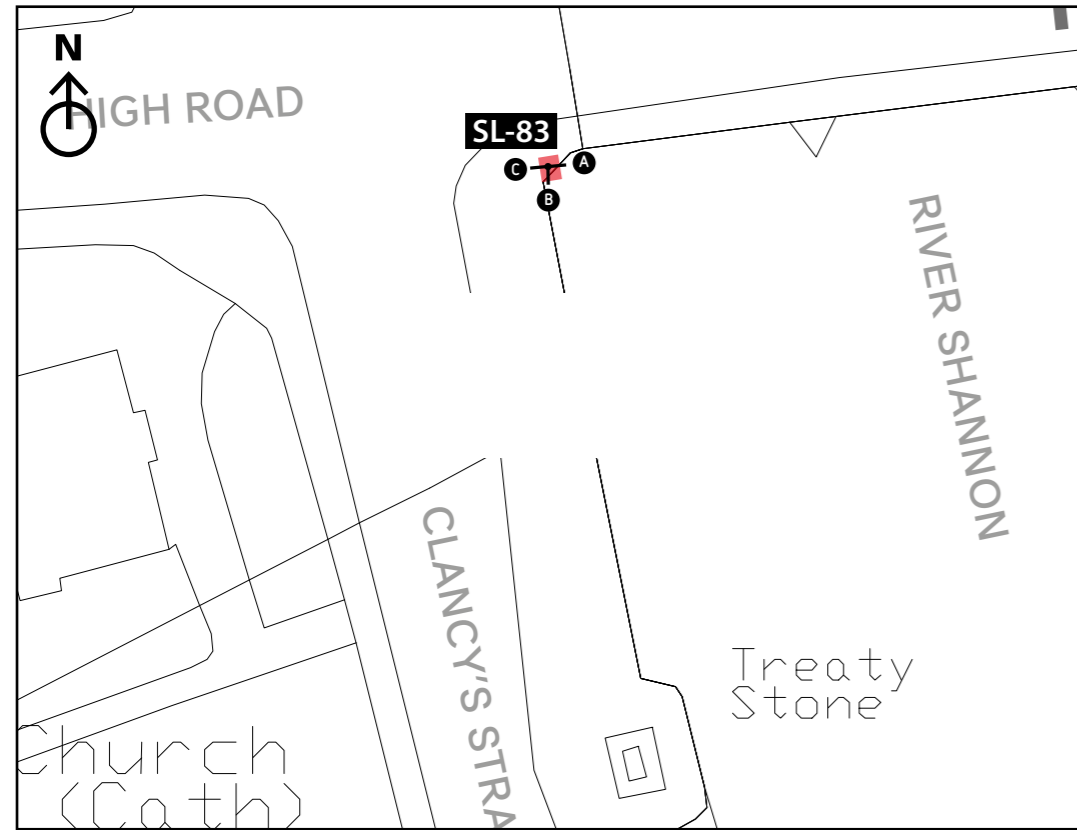
Proposed location to replace REMV-35  
Please refer to document: LCC-PL02-D1-Proposed Signage Removals Schedule



Location No	Sign Type	Side A (Irish TBC)	Arrow	Side B (Irish TBC)	Arrow	Side C (Irish TBC)	Side D (Irish TBC)	Notes
SL-81	ST-4 Fingerpost	Market Quarter The Milk Market King's Island King John's Castle		City Centre Tourist Information Office Limerick Museum Arthur's Quay Shopping Centre		Limerick Colbert Station International Rugby Experience Georgian Quarter People's Park Limerick City Gallery of Art		


# PROPOSED SIGNAGE SCHEDULE

\*Please note, all locations and 3D renders are indicative and subject to site surveys by manufacturer and installation team



Location: SL-83  
Scale 1:500

Preferred Sign Location **A**  
Proposed Location Area **C**



Sign Type: ST-4 - Pedestrian Fingerpost  
Scale 1:50

For detail drawing, please refer to document: LCC-PL04-D1-ST4

PLACE  
MARQUE  
+

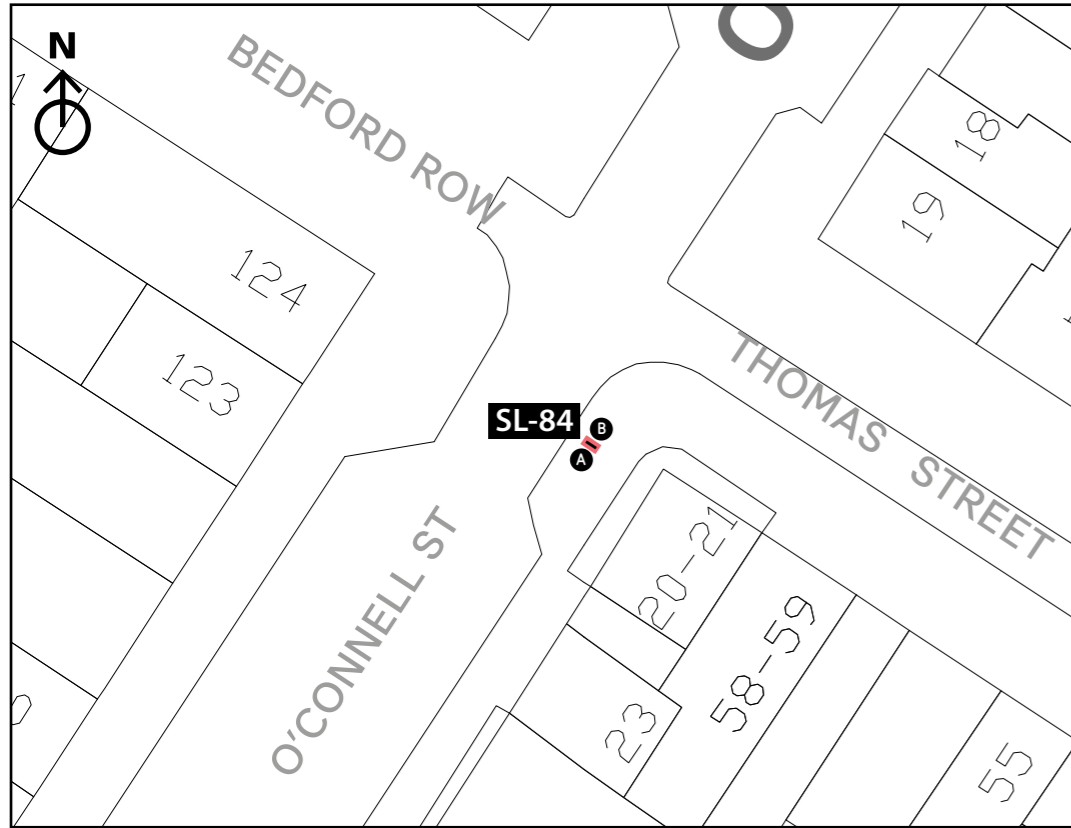
Proposed location to replace **REMV-44**  
Please refer to document: **LCC-PL02-D1-Proposed Signage Removals Schedule**



Location No	Sign Type	Side A (Irish TBC)	Arrow	Side B (Irish TBC)	Arrow	Side C (Irish TBC)	Side D (Irish TBC)	Notes
SL-83	ST-4 Fingerpost	King's Island King John's Castle The Widows Alms Houses St Mary's Cathedral		Treaty Stone Clancy's Strand Limerick Museum International Rugby Experience Three Bridges Walk		Thomond Park TUS		

# PROPOSED SIGNAGE SCHEDULE

\*Please note, all locations and 3D renders are indicative and subject to site surveys by manufacturer and installation team



Location: SL-84  
Scale 1:500

Preferred Sign Location   
Proposed Location Area



Sign Type: ST-3 - Map / Interpretation Monolith  
Scale 1:50

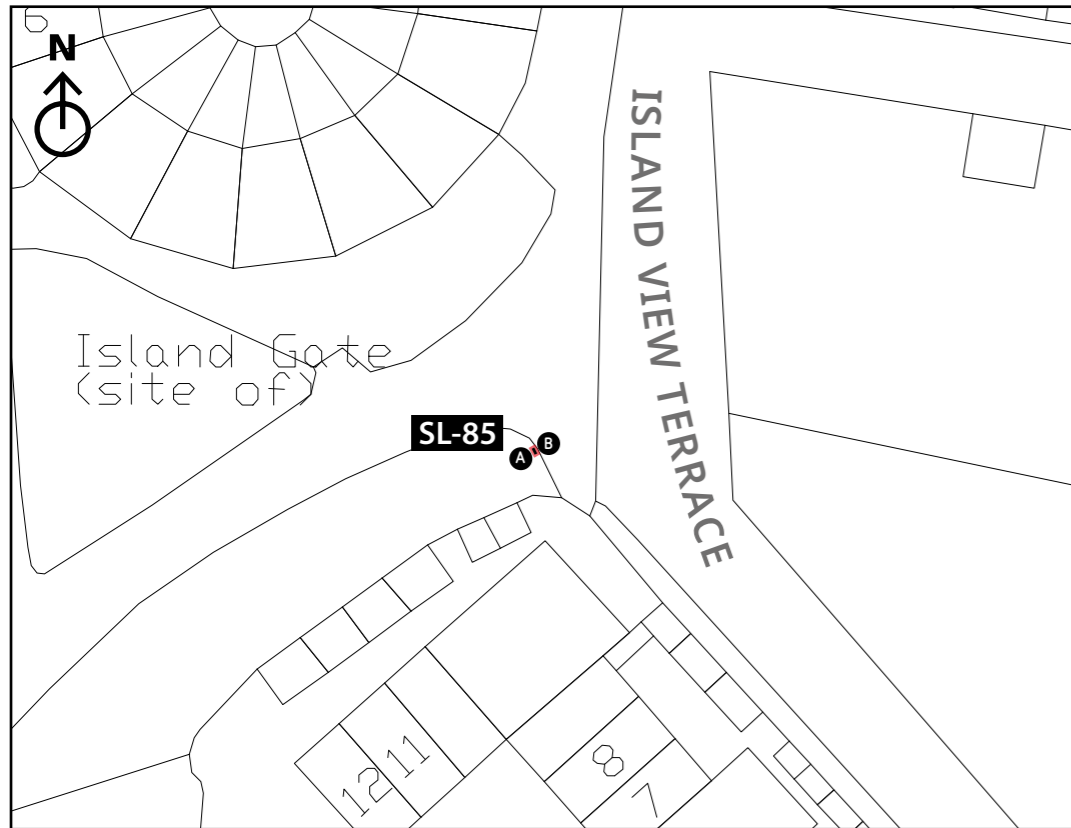
For detail drawing, please refer to document: LCC-PL03-D1-ST3





Location No	Sign Type	Side A (Irish TBC)	Arrow	Side B (Irish TBC)	Arrow	Side C (Irish TBC)	Side D (Irish TBC)	Notes
SL-84	ST-3 Map Monolith	O'Connell Street		O'Connell Street				
		Arthur's Quay Shopping Centre	Up	International Rugby Experience	Up			
		The Hunt Museum		Georgian Quarter				
		King's Island		Limerick City Gallery of Art				
		King John's Castle		People's Museum of Limerick				
		Limerick Museum	Left	Limerick Colbert Station				
		Waterfront				Limerick Museum Right		
						Waterfront		
				MAP / INTERPRETATION		MAP / INTERPRETATION		

# PROPOSED SIGNAGE SCHEDULE

\*Please note, all locations and 3D renders are indicative and subject to site surveys by manufacturer and installation team



Location: SL-85  
Scale 1:500

Preferred Sign Location   
Proposed Location Area 



Location No	Sign Type	Side A (Irish TBC)	Arrow	Side B (Irish TBC)	Arrow	Side C (Irish TBC)	Side D (Irish TBC)	Notes
SL-85	ST-5 Low Marker	Old City Wall's Walk	Up	Old City Wall's Walk	Up			



Sign Type: ST-5 - Low Marker  
Scale 1:50

For detail drawing, please refer to document: LCC-PL05-D1-ST5



PLACE  
MARQUE  
+

# PROPOSED SIGNAGE SCHEDULE

\*Please note, all locations and 3D renders are indicative and subject to site surveys by manufacturer and installation team



Location: SL-86  
Scale 1:500

Preferred Sign Location   
Proposed Location Area 



Location No	Sign Type	Side A (Irish TBC)	Arrow	Side B (Irish TBC)	Arrow	Side C (Irish TBC)	Side D (Irish TBC)	Notes
SL-86	ST-5 Low Marker	Old City Wall's Walk	right	Old City Wall's Walk	Up			



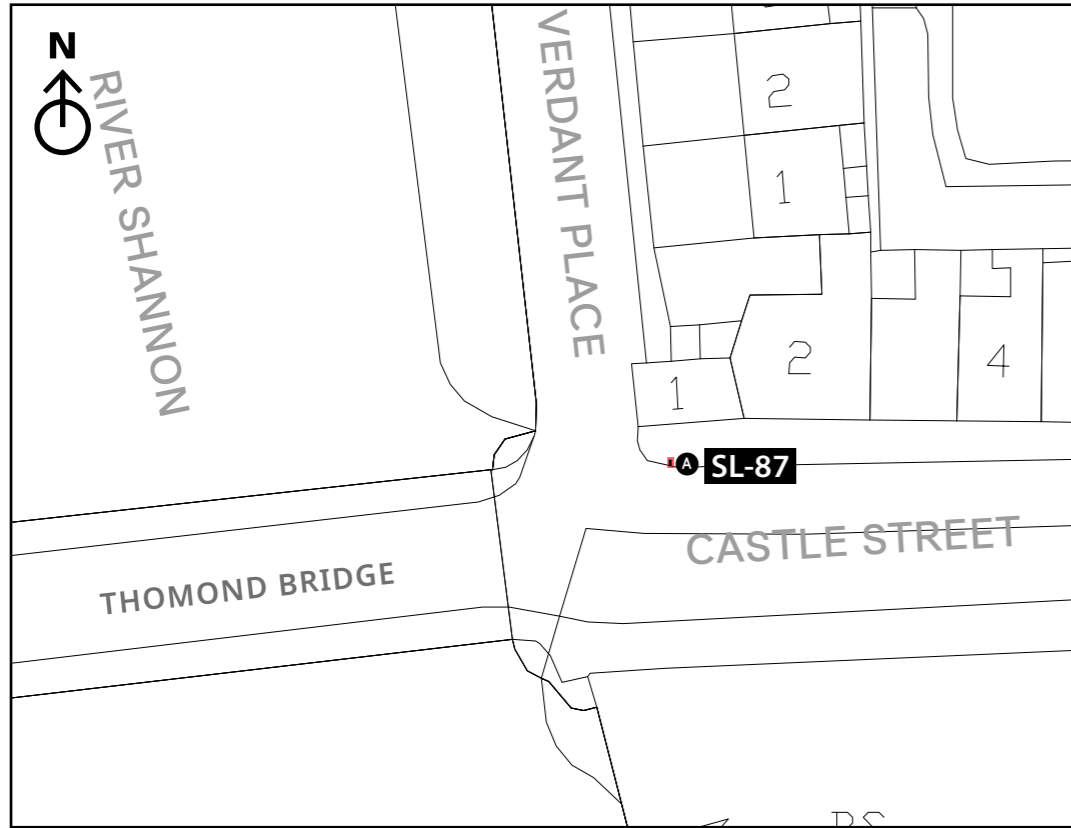
Sign Type: ST-5 - Low Marker

Scale 1:50



For detail drawing, please refer to document: LCC-PL05-D1-ST5

# PROPOSED SIGNAGE SCHEDULE

\*Please note, all locations and 3D renders are indicative and subject to site surveys by manufacturer and installation team



Location: SL-87  
Scale 1:500

Preferred Sign Location   
Proposed Location Area 



Location No	Sign Type	Side A (Irish TBC)	Arrow	Side B (Irish TBC)	Arrow	Side C (Irish TBC)	Side D (Irish TBC)	Notes
SL-87	ST-5 Low Marker	Old City Wall's Walk	Up	Old City Wall's Walk	Up			



Sign Type: ST-5 - Low Marker  
Scale 1:50

For detail drawing, please refer to document: LCC-PL05-D1-ST5

PLACE  
MARQUE  
+