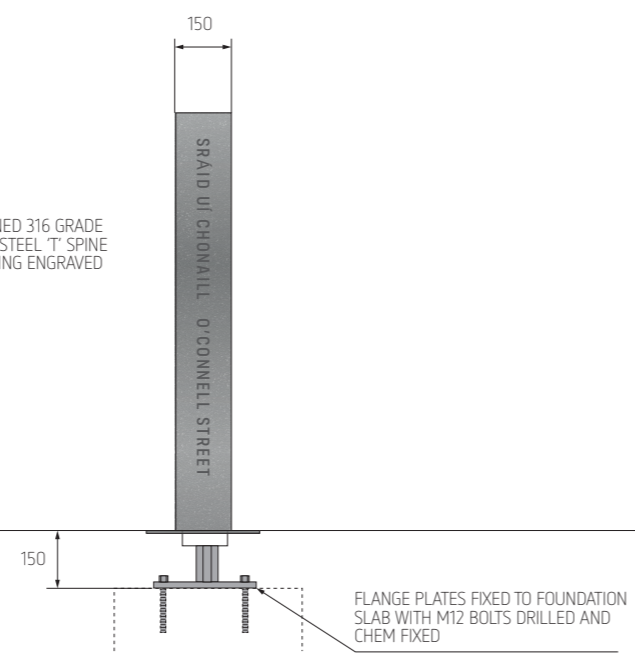
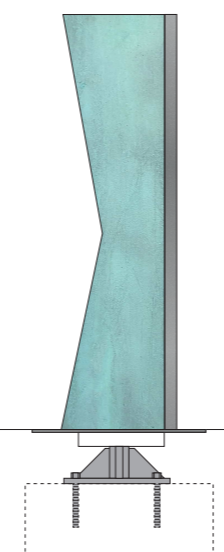


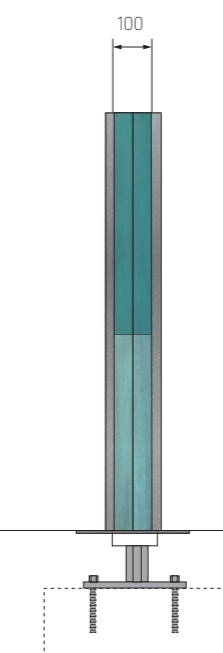
ELEVATION 01
SCALE - 1:20 @ A3



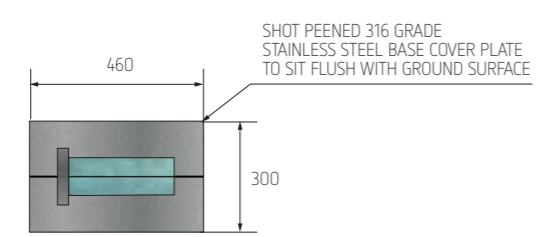
ELEVATION 01
SCALE - 1:20 @ A3



ELEVATION 01
SCALE - 1:20 @ A3



ELEVATION 01
SCALE - 1:20 @ A3



PLAN VIEW
SCALE - 1:20 @ A3



3D VIEW
NOT TO SCALE

General Notes

- This drawing is provided to exhibit design intent only.
- Shop drawings supplied by the manufacturer and approved by wayfinding consultant and client are to provide the final specification document for this sign. Shop drawings to indicate fabrication and fastening methods approved by qualified engineer. Alternative construction that does not change the intended appearance of sign will be considered but will require full client approval.
- All sign content shown is for visualisation purposes only. All final content will be unique to its location.
- All dimensions are in millimetres
- Manufacturer to ensure stability and build ability aspects suitable to local conditions.

PLANNING DRAWING

DRAWING NUMBER: LCC-PL05-D1-ST5

REVISION: 002

DRAWING TITLE: ST5 - MARKER POST

SCALE: 1:20 @ A3

PROJECT: Limerick Wayfinding & Orientation Signage

STAGE:
Planning

PLEASE NOTE, ALL GRAPHICS AND ARTWORK ARE INDICATIVE ONLY, REFER TO 'LCC-PL01-D1-PROPOSED SIGNAGE SCHEDULE' FOR INDIVIDUAL SIGN CONTENT.



Client:
Limerick City and County Council
Place-making & Public Realm
Merchants Quay
Limerick

Drawing prepared for
Limerick City &
County Council by:
Placemarque+



DRAWN: TC

DATE: 12-05-2023

SCALE: 1:20 @ A3

JOB NO:

DRAWING NUMBER: LCC-PL05-D1-ST5