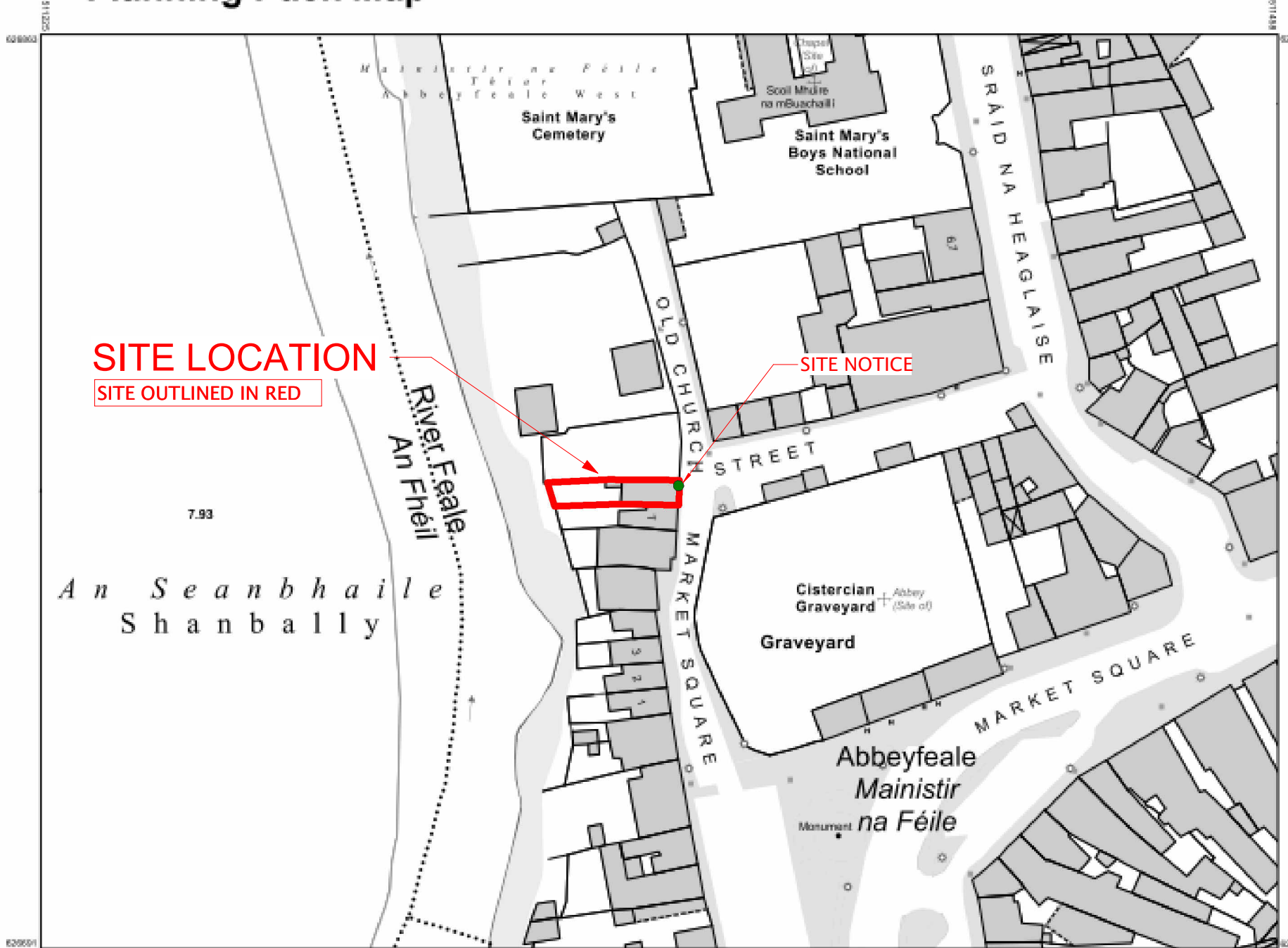


Planning Pack Map



CENTRE COORDINATES:
ITM 511342,626777

PUBLISHED: 11/07/2023
ORDER NO.: 50345495_1

MAP SERIES: 1:1,000
MAP SHEETS: 5341-05

COMPILED AND PUBLISHED BY:
National Mapping Division of Tailte Éireann,
Phoenix Park,
Dublin 8,
Ireland.
D08F6E4

www.tailte.ie

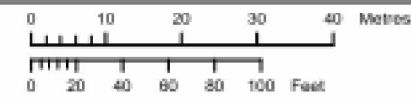
Any unauthorised reproduction infringes Tailte Éireann copyright.

No part of this publication may be copied, reproduced or transmitted in any form or by any means without the prior written permission of the copyright owner.

The representation on this map of a road, track or footpath is not evidence of the existence of a right of way.

Topographic maps produced by the National Mapping Division of Tailte Éireann never show legal property boundaries, nor do they show ownership of physical features.


© National Mapping Division of Tailte Éireann, 2023. All rights reserved.



OUTPUT SCALE: 1:1,000

CAPTURE RESOLUTION:
The map objects are only accurate to the resolution at which they were captured. Output scale is not indicative of data capture scale. Further information is available at: www.osi.ie; search 'Capture Resolution'

LEGEND:
To view the legend visit www.osi.ie and search for 'Large Scale Legend'



1 25 Inch Site Location Map 1:1000

Note:
Use figured dimensions only: do not scale drawings -Read in conjunction with specification and consultant's drawings -Report any discrepancies in drawings to architect and obtain instructions before putting work in hands -Check all dimensions on site -This drawing is copyright © 2023 of TA Group, Corrahoor, Kiltimagh, Mayo, and may not be reproduced, in whole or part, without TA Group prior consent.

| No | Date | Description | Issued by | Issued to |
|----|------|-------------|-----------|-----------|
| | | | | |
| | | | | |
| | | | | |
| | | | | |

Corrahoor, Kiltimagh, Co. Mayo, F12 Y6V0

tcampbell@tagroup.ie
094 904 1049
www.tagroup.ie
www.linkedin.com/company/tagroup

Project: Re-development of The Saddlery, Abbeyfeale, Limerick

Client: Limerick County Council

Sheet: 25" OSI Map

Drawn by: RW

Date: 21.07.2023

Dwg No: P-00-02

Checked by: TC

Project number: 23,034

Scale: 1:1000

Rev: