

















Zoning Changes Map

Material Alterations

Legend

-  ZONING CHANGES
-  Agriculture
-  Education and Community
-  Enterprise and Employment
-  Existing Residential
-  Local Centre
-  Mixed Use
-  New Residential
-  Open Space and Recreation
-  Residential Serviced Sites
-  Tourism Related Development
-  Town Centre
-  Utilities
-  Active Travel Route
-  Proposed Distributor Road (Indicative)
-  LAP Boundary

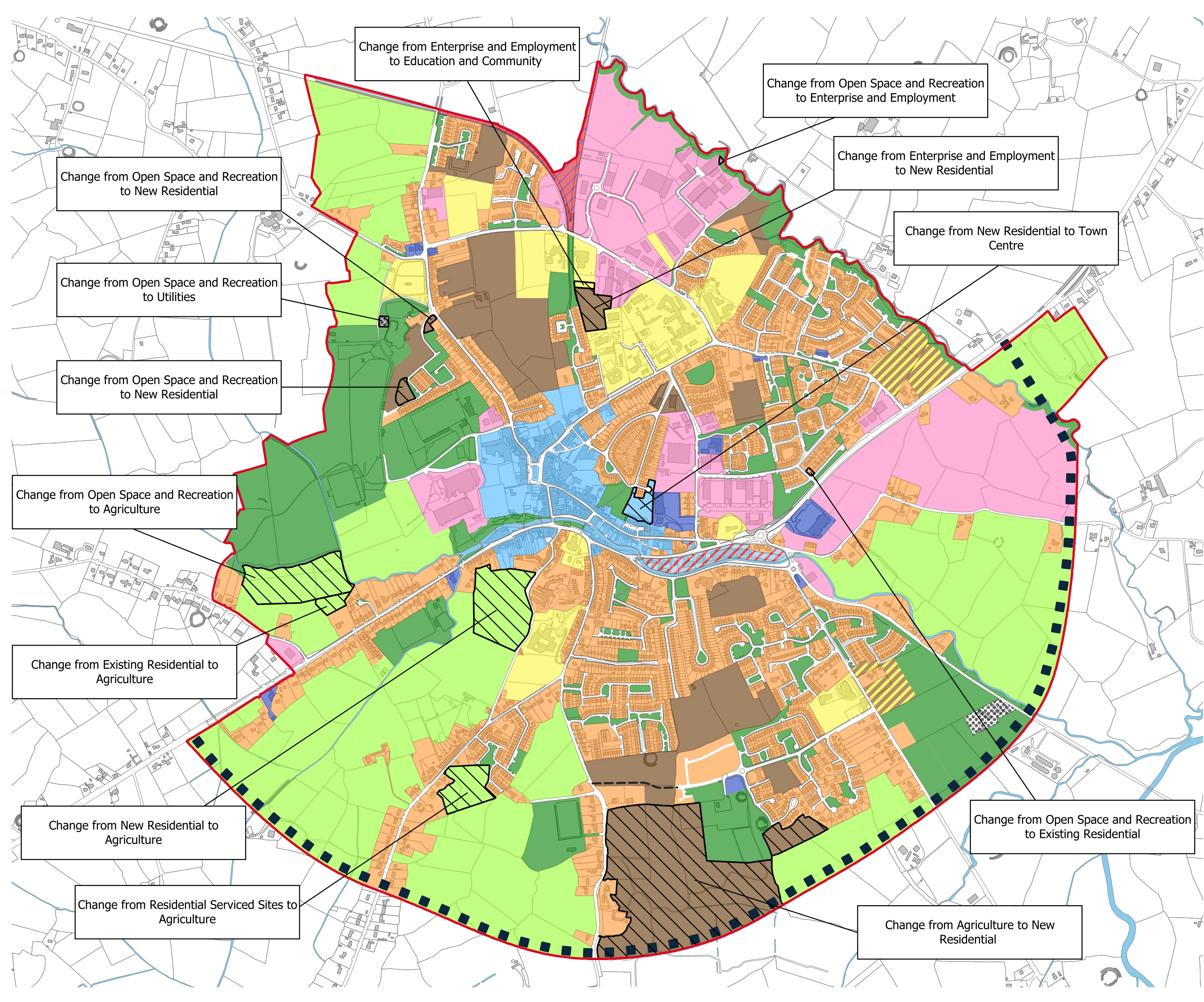
Forward Planning
Planning, Environment and
Place-making Directorate

Merchants Quay, Limerick
Tel: (061) 356600
E-mail: forwardplanning@limerick.ie

DATE: September 2023 Dwg. No. ZNCH/23-29/R6

DRAWN BY: J. D. CHECKED BY: S.F.

Táille Éireann LICENCE No. © National Mapping Division of Taoise Éireann. All rights reserved. Licence number C\VAL50252415I



Change from Enterprise and Employment to Education and Community

Change from Open Space and Recreation to Enterprise and Employment

Change from Enterprise and Employment to New Residential

Change from New Residential to Town Centre

Change from Open Space and Recreation to New Residential

Change from Open Space and Recreation to Utilities

Change from Open Space and Recreation to New Residential

Change from Open Space and Recreation to Agriculture

Change from Existing Residential to Agriculture

Change from New Residential to Agriculture

Change from Residential Serviced Sites to Agriculture

Change from Open Space and Recreation to Existing Residential

Change from Agriculture to New Residential