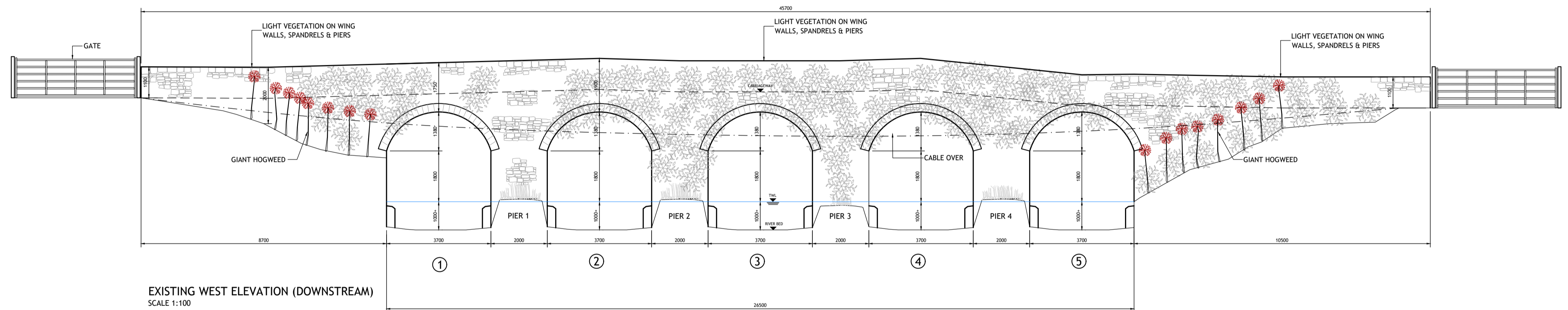
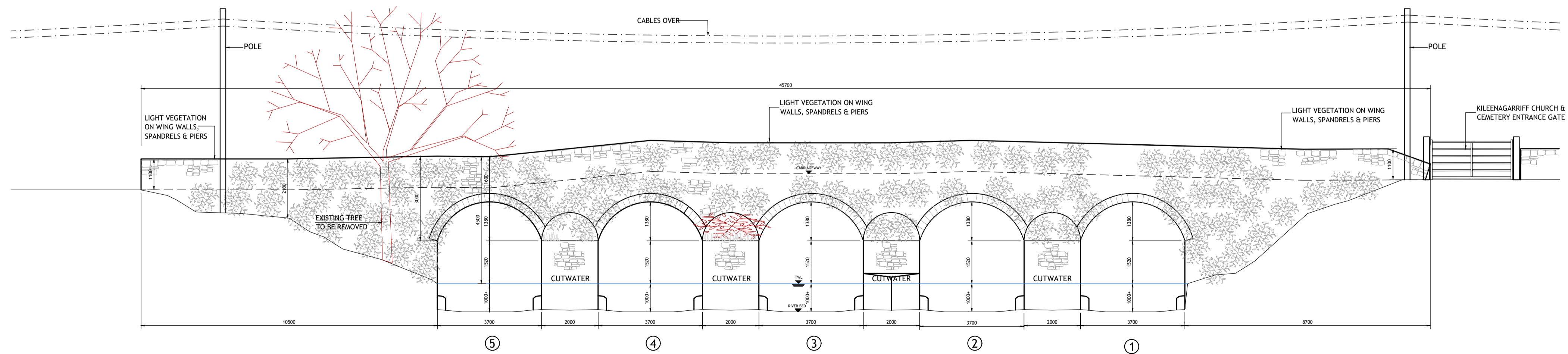


EXISTING SECTIONAL PLAN OF ARCH SPANS PIERS & ABUTMENTS
SCALE 1:100



EXISTING WEST ELEVATION (DOWNSTREAM)
SCALE 1:100




EXISTING EAST ELEVATION (UPSTREAM)
SCALE 1:100

LOSS OF POINTING FROM:

PARAPETS	25%
SPANDRELS	50%
WING WALLS	90%
PIERS (INCLUDING CUTWATERS)	25%
ABUTMENTS	25%
ARCH BARRELS	25%

LEGEND:

STONE MASONRY	
BLOCK ON FLAT	
CONCRETE	

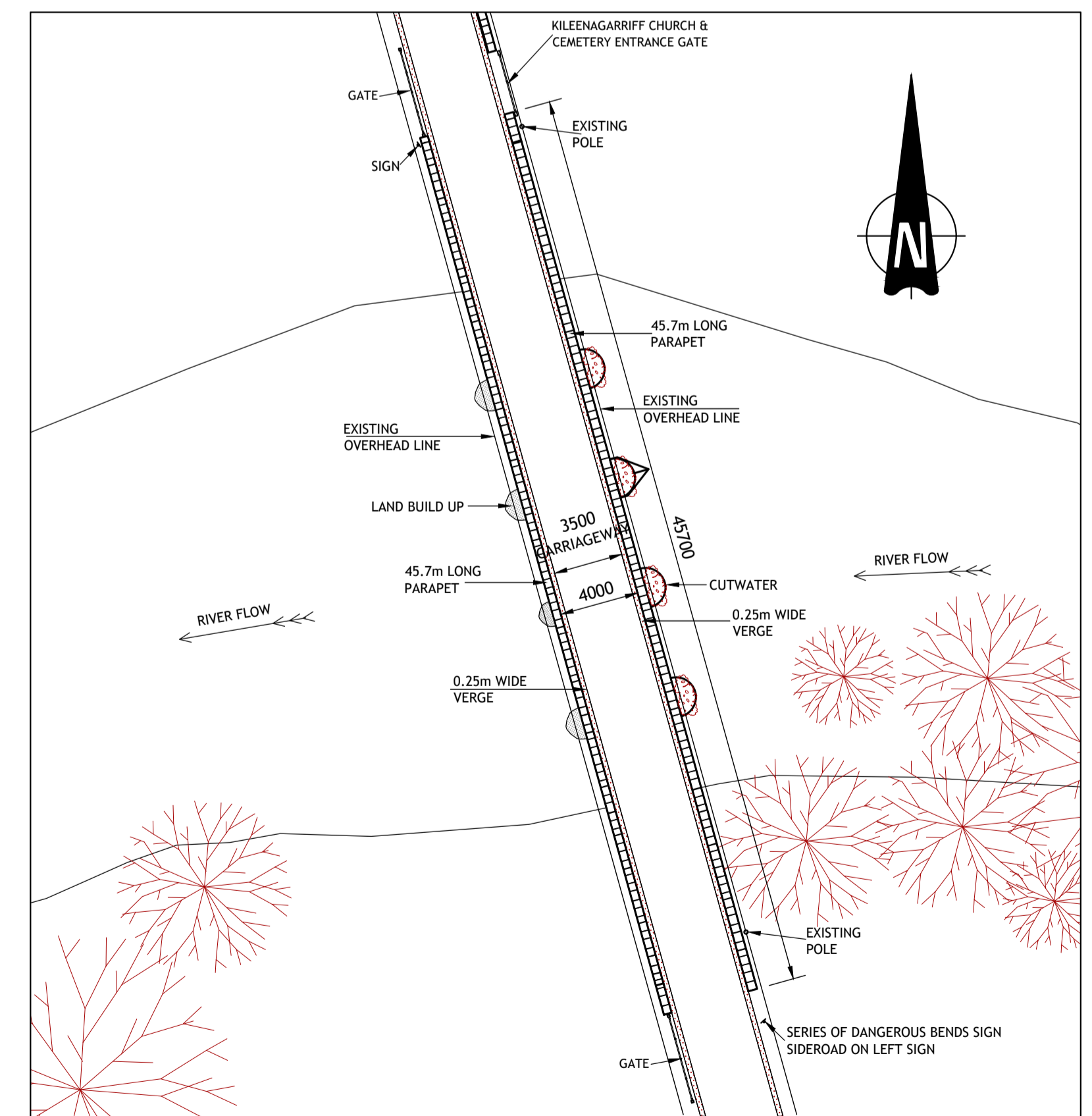


KEY PLAN
SCALE 1:5000

Ordnance Survey Ireland Licence No EN 0003719
© Ordnance Survey Ireland/Government of Ireland

NOTES


- DO NOT SCALE. ALL DIMENSIONS ON DRAWINGS ARE IN MILLIMETERS UNLESS NOTED OTHERWISE. USE FIGURED DIMENSIONS ONLY.
- THIS DRAWING IS TO BE READ IN CONJUNCTION WITH ALL OTHER WORKS REQUIREMENTS
- CO-ORDINATES ARE TO IRISH TRANSVERSE MERCATOR (ITM)
- INSPECTION DATE 19/11/2020



EXISTING ROAD LAYOUT
SCALE 1:250

© PUNCH Consulting Engineers

This drawing and any design hereon is the copyright of the Consultants and must not be reproduced without their written consent. All drawings remain the property of the Consultants. Figured dimension only to be taken from this drawing. Consultants to be informed immediately of any discrepancies before work proceeds.



Rev	Amendment	By	Date	Rev	Amendment	By	Date
PRO	PRELIMINARY ISSUE	FM	2020-12-11				

Client:	Comhairle Cathrach & Contae Lúimnigh
	Limerick City & County Council



79 Henry Street, Limerick, V94 YC2H
t +353 61 221 200 | w punchconsulting.com

Project:	LCCC 2021 BRIDGE REHABILITATION SCHEME						
Title:	BRIDGE 3 - KILEENAGARRIFF ROAD - EXISTING - SH 1 OF 2						
Drawn:	FM	Date drawn:	09.12.2020	Technician Check:	F. McInerney	Engineer Check:	M. O'Sullivan
Project No:	201156	Model Ref:	201156-PUNCH-03-XX-M2-S-0001	Drawing Status:	SO (WIP)		
Scale @ A1:	As Shown	Document No:	201156-PUNCH-03-XX-DR-S-0001	Revision No:	P01.01		