





**NOTES:**  
 SITE OWNERSHIP LINE   
 SITE BOUNDARY OUTLINED THUS 

SITE OWNERSHIP AREA 1.356 HECTARES  
 SITE BOUNDARY AREA 1299.4 M2

**Paving Details - N.T.S**

 **Paving 1 -**

- Spec - Kilkenny Limestone
- Colour + Finish - Blue Brushed finish
- Size - 600x400x80mm on base as per engineers spec
- Pattern - Vertical pattern strips of equal widths with staggered 7mm joints.
- Use - pedestrian and service vehicles only.

 **Paving 2 -**

- Spec - Kilkenny Limestone
- Colour + Finish - Blue Brushed finish
- Size - 600x200x80mm on base as per engineers spec
- Pattern - Vertical pattern strips of 2 different widths with staggered 7mm joints.
- Use - pedestrian and service vehicles only

REVISION	DATE	DETAILS	DRAWN
3	17.10.23	PART 8 - PLANNING	AS
2	13.10.23	REVISIONS TO SITE OWNERSHIP LINE	AS
1	03.10.23	REVISIONS AS PER LOCC COMMENTS	AS
-	30.06.23	PRELIMINARY ISSUE	AS

**PLANNING / PART 8**

DRAWING COPYRIGHT - HEALY & PARTNERS ARCHITECTS LTD  
 FIGURED DIMENSIONS ONLY TO BE USED  
 DO NOT SCALE FROM DRAWING

 HEALY PARTNERS ARCHITECTS

THE HILL, GLENTWORTH ST, LIMERICK,  
 tel + 353 61 410946  
 fax + 353 61 413679  
 email mail@healypartners.com

**LIMERICK CITY & COUNTY COUNCIL**

PROJECT TITLE  
**LIMERICK GREENWAY HUB @  
 NCW SERVICES BUILDING**

DRAWING TITLE  
**PROPOSED SITE LAYOUT PLAN**

DRAWN	CHK	PASS	REVISION
AS	EB	MH	<b>3</b>
DATE	SCALE		
16.10.23	1:250		
PROJECT NUMBER	DRAWING NUMBER		
22-095D	202		

**01**  
**202**  
**PROPOSED SITE LAYOUT PLAN**  
 SCALE 1:250