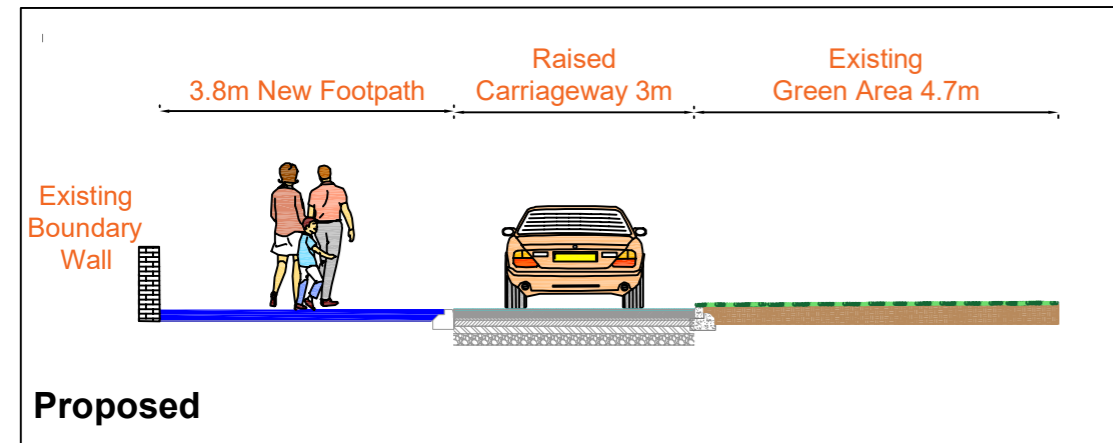
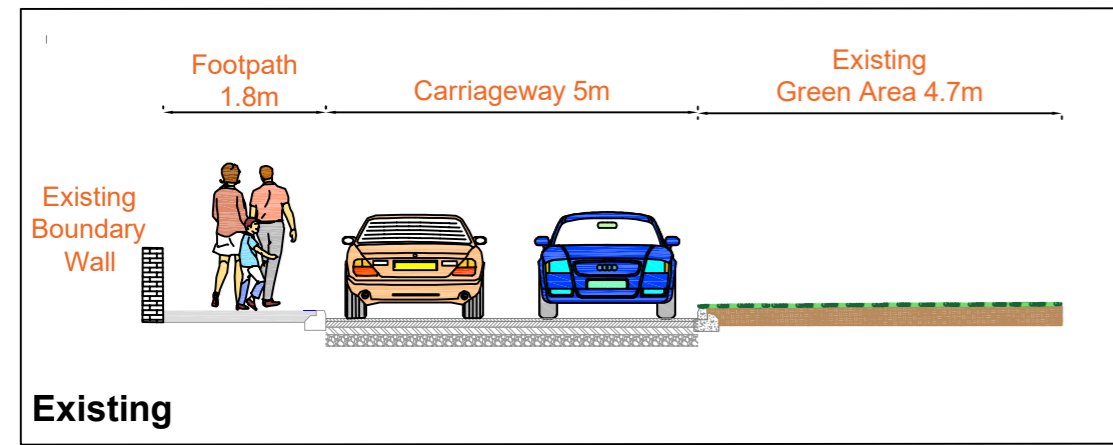
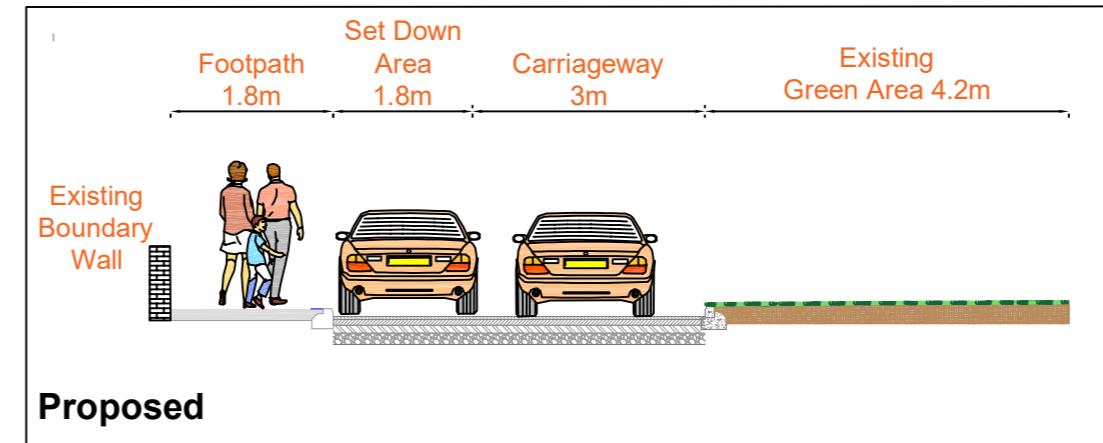
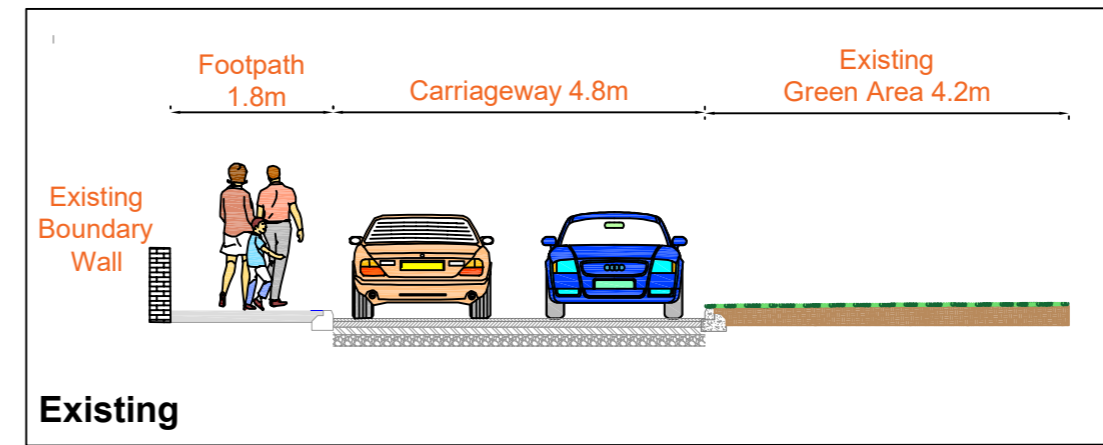


# Section A-A



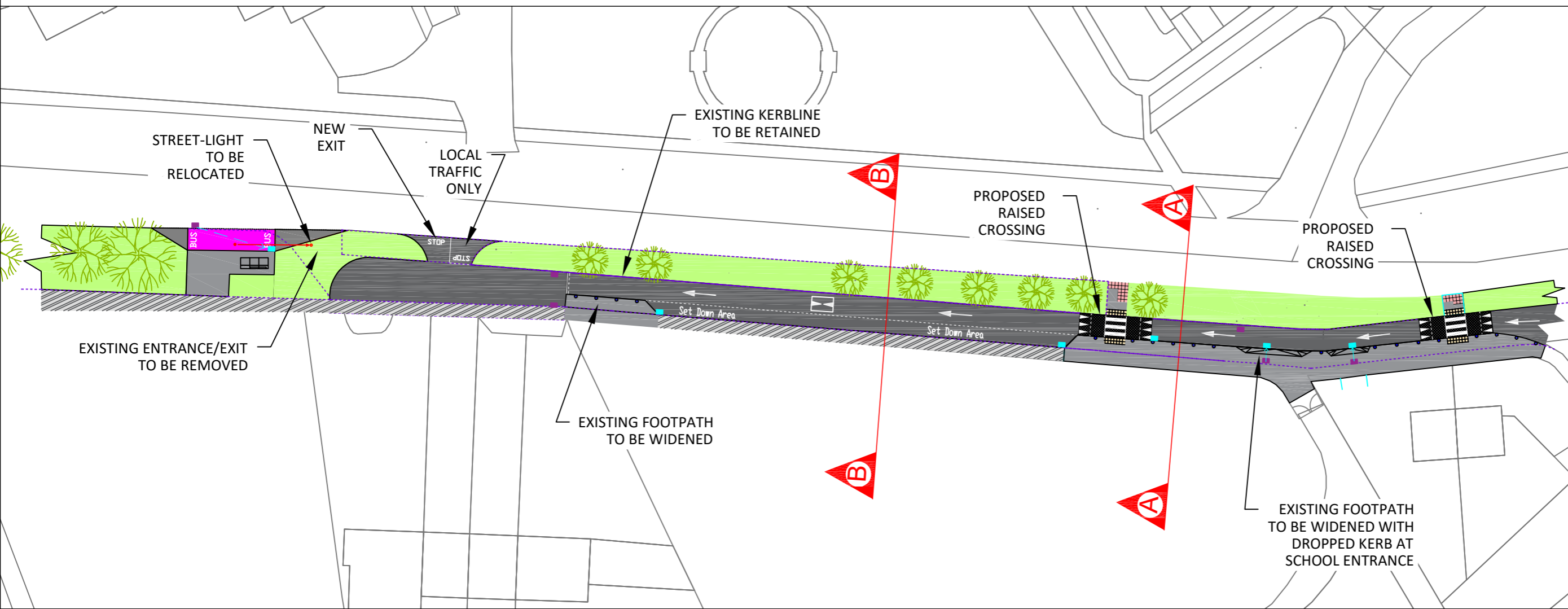
# Section B-B



**COPYRIGHT:**  
The design and details shown on this drawing are applicable to their project only and may not be reproduced in whole or in part or be used for any other project or purpose without the written permission of Limerick City and County Council with whom copyright resides.  
DO NOT SCALE from this drawing. Use figured dimensions.  
Contractor to check all dimensions on site prior to commencement of works. Any discrepancies are to be referred to the ARCHITECT.

- EXISTING KERB
- NEW BUS STOP
- BUFF TACTILE
- RED TACTILE
- NEW FOOTPATH
- EXISTING FOOTPATH
- EXISTING GREEN AREA
- PROPOSED PENCIL BOLLARD
- RAISED CROSSING

©Ordnance Survey Ireland/Govt. of Ireland  
2021/OSI\_NMA\_141  
OSI TILES:  
4743-12



REVISIONS			
DATE	REV. BY	CHECKED	DESCRIPTION

FILE PATH:			
<b>Limerick City and County Council</b> Active Travel - Transport & Infrastructure Barrow House, Michael St., Limerick NTA PROJECT NUMBER: -			
PROJECT: Our Lady of Lourdes SRTS			
STAGE: Detailed Design			
DRAWING TITLE: SITE PLAN & SECTIONS			
DRAWN: PMK	DATE: 22/01/2024		
CHECKED:	LCCC JOB NO: 23-020		
SCALE AT A1: 1:300/1:50	STATUS: 2	REVISION: -	
DRAWING NO: 23-020-LCCC-CR-S2-001			