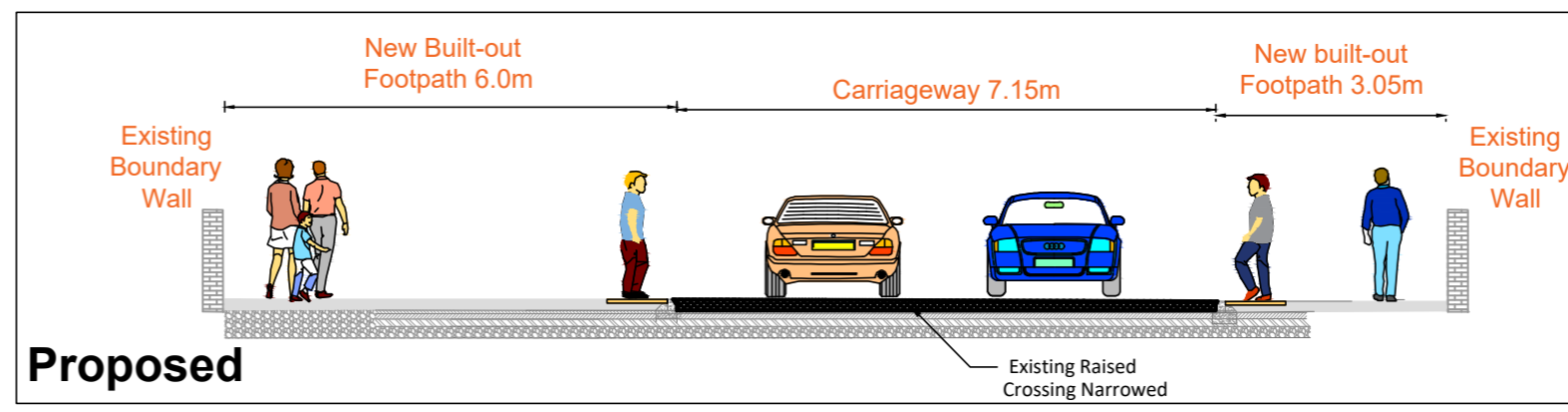
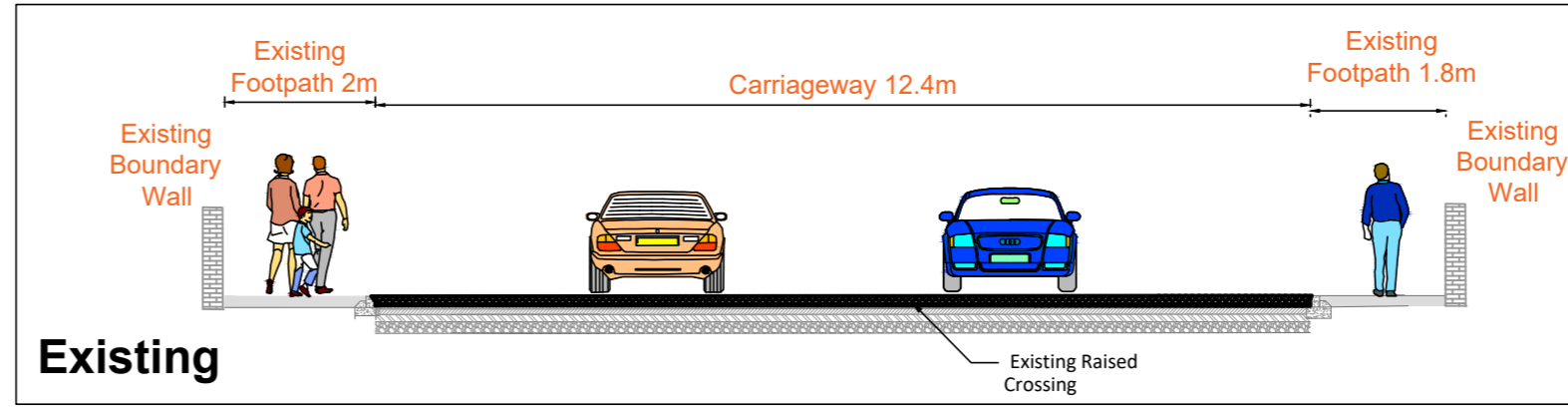
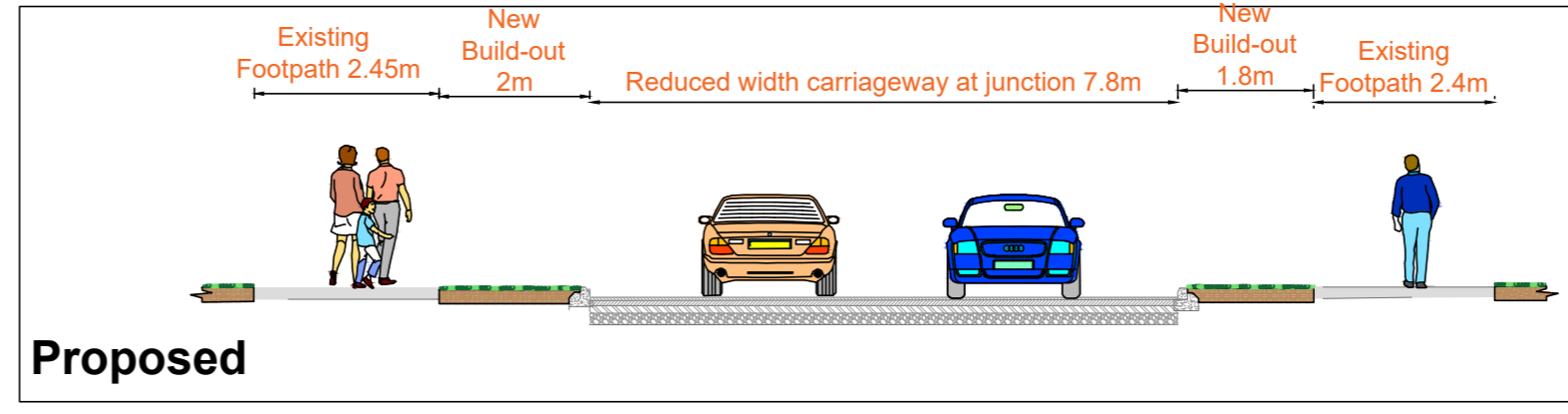
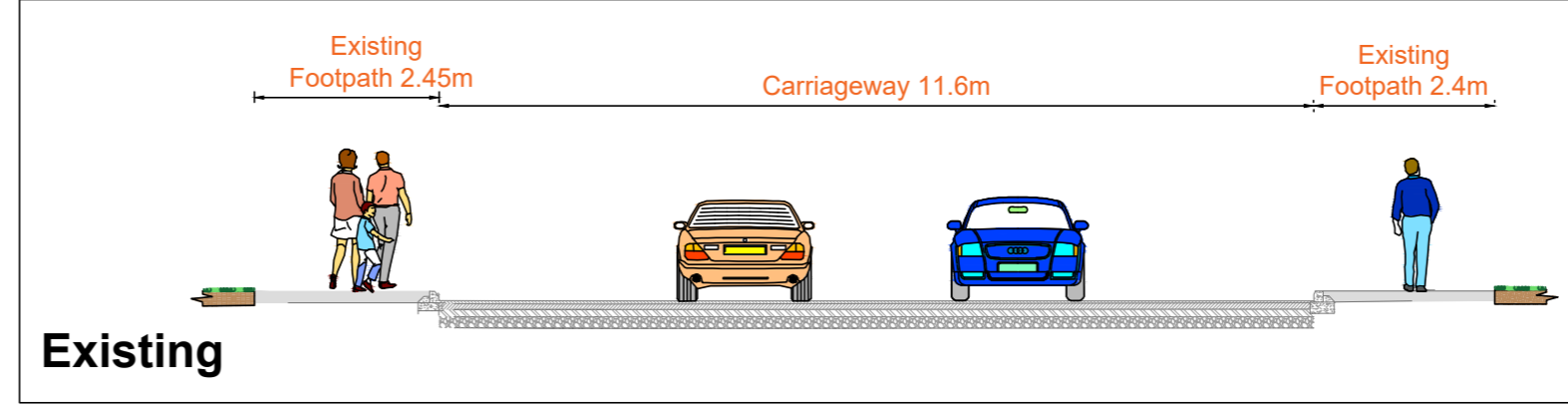


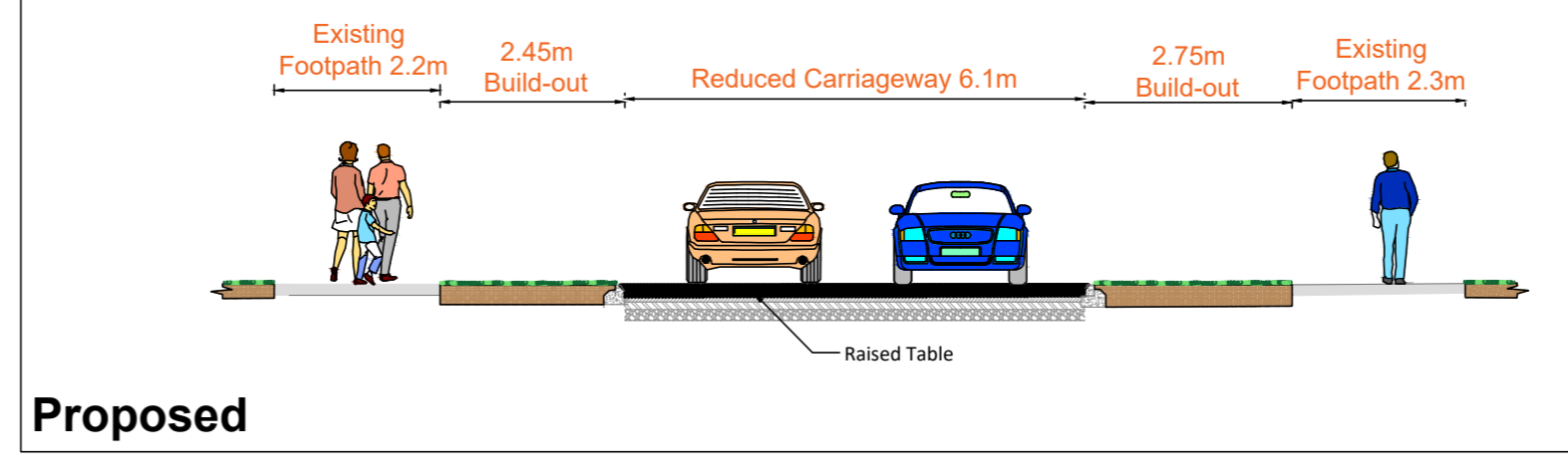
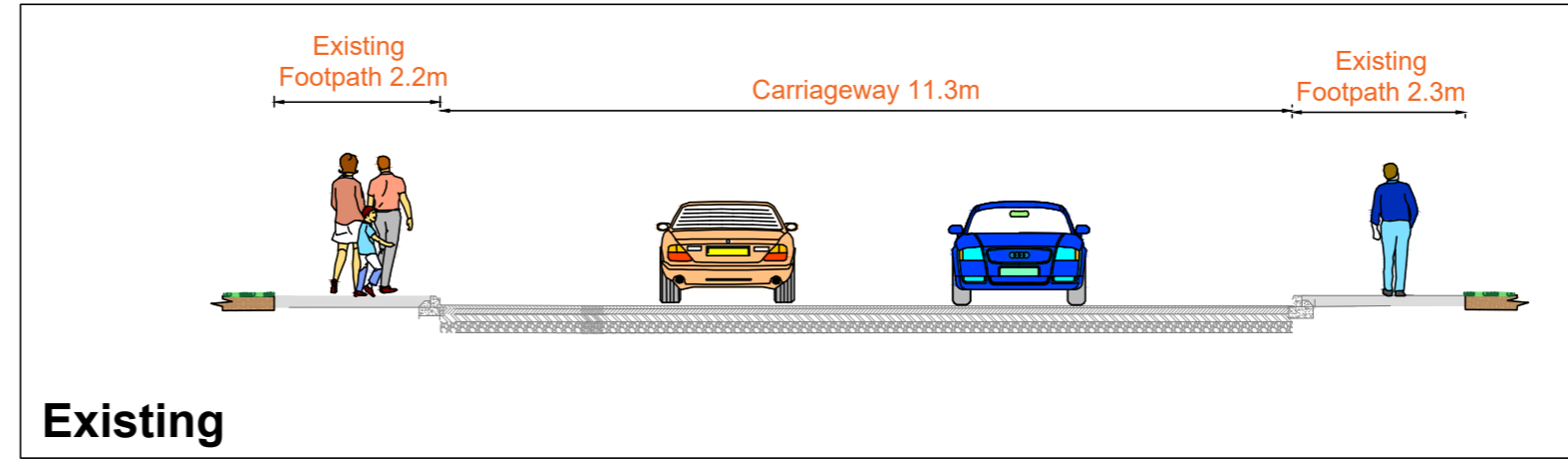
Section A-A



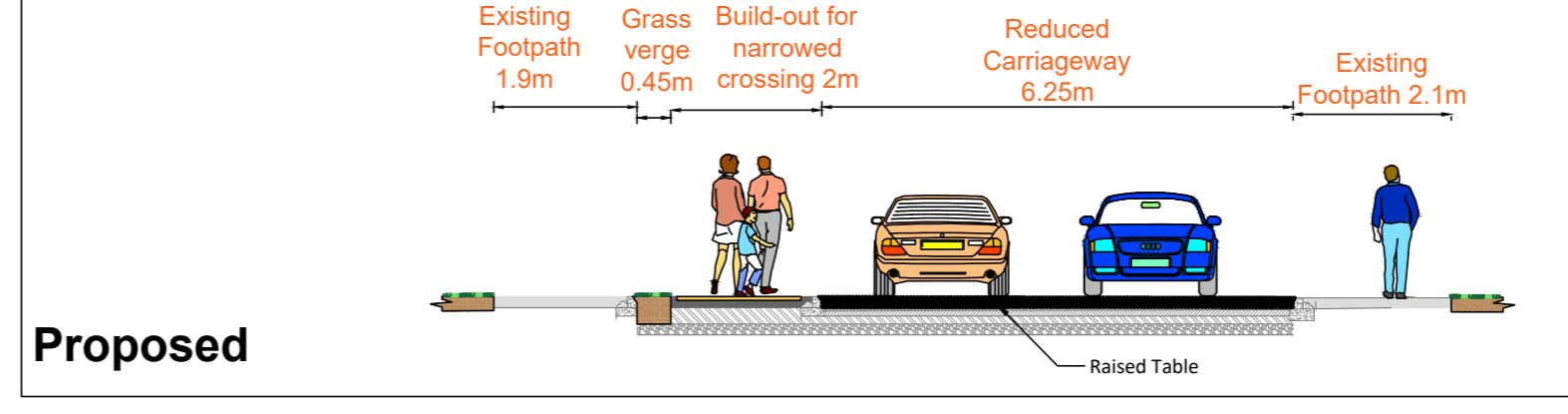
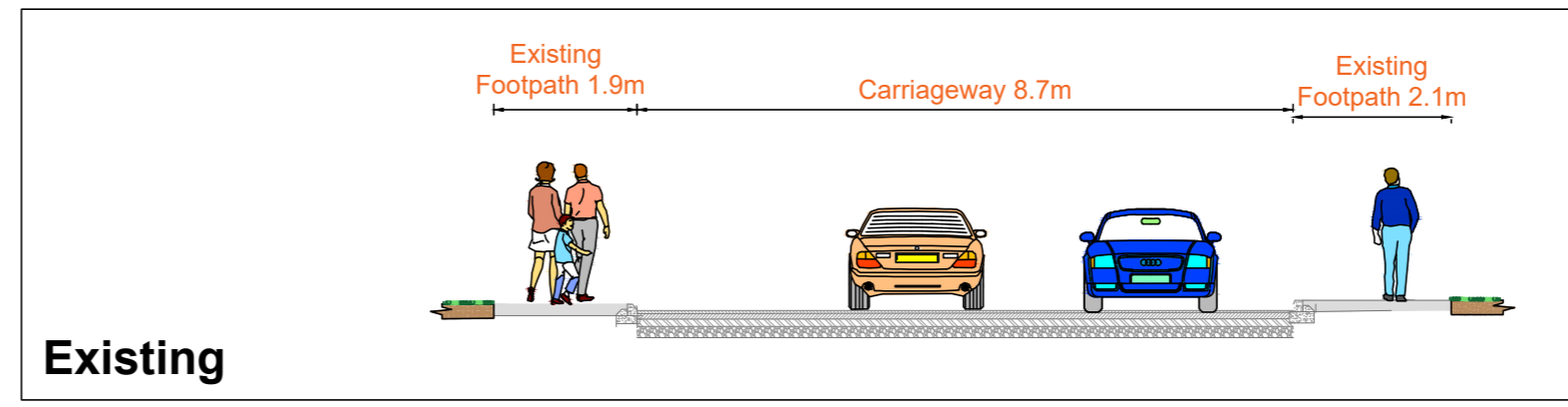
Section B-B



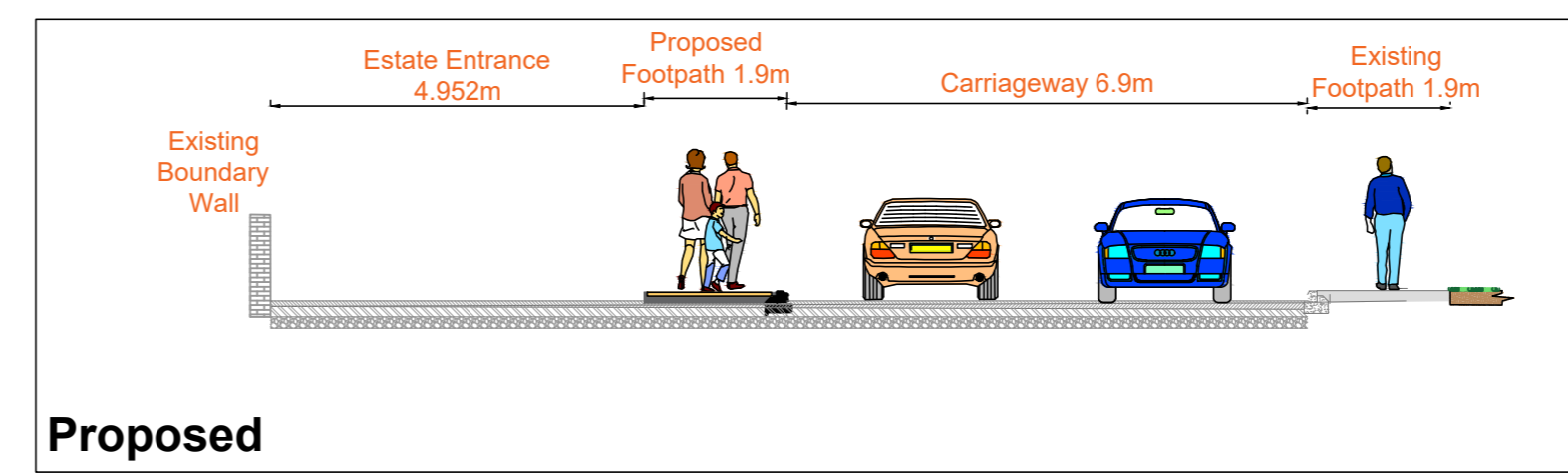
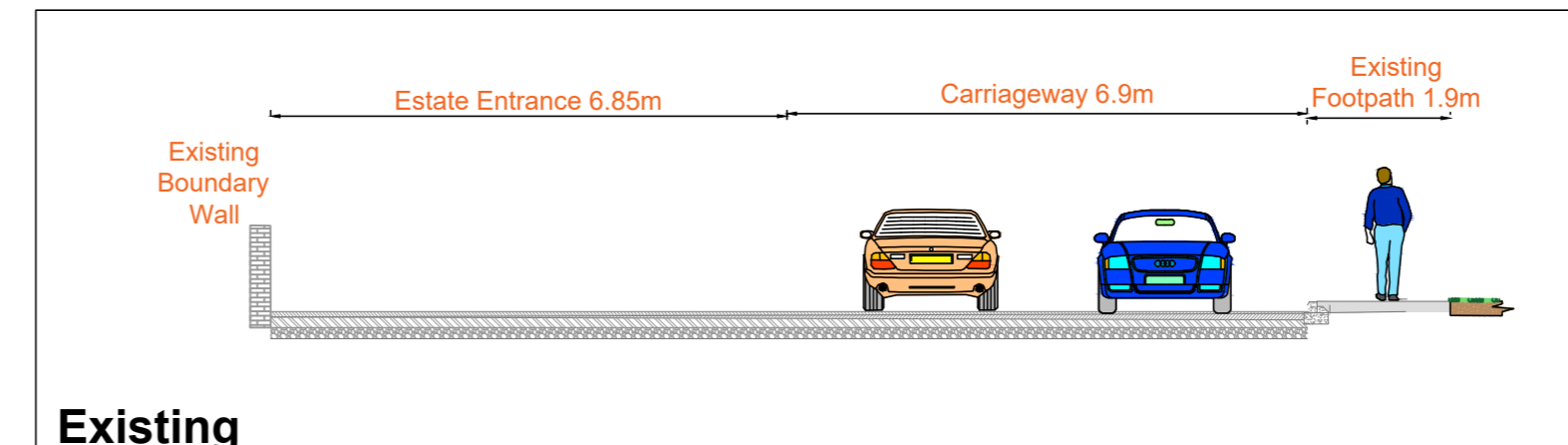
Section C-C



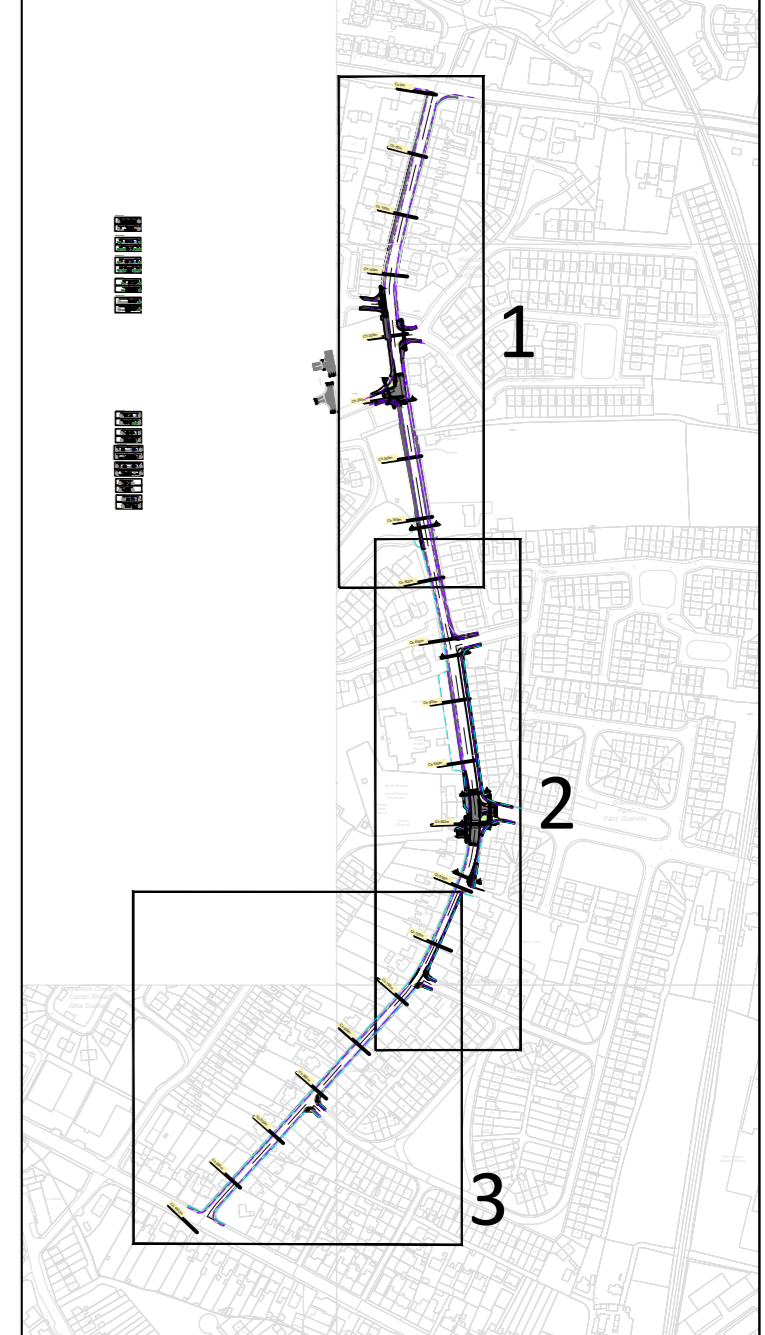
Section D-D



Section E-E



COPYRIGHT: The design and details shown on this drawing are applicable to their project only and may not be reproduced in whole or in part or be used for any other project or purpose without the written permission of Limerick City and County Council with whom copyright resides.
DO NOT SCALE from this drawing. Use figured dimensions.
Contractor to check all dimensions on site prior to commencement of works. Any discrepancies are to be referred to the ARCHITECT.



©Ordnance Survey Ireland/Govt. of Ireland
2021/OSI_NMA_141
OSI TILES:
• 4682-25
• 4743-05
• 4743-09
• 4743-10

REVISIONS				
DATE	REV.	BY	CHECKED	DESCRIPTION

FILE PATH: L:\Projects\Infrastructure\2024\Travel\Projects\2024\TRAVEL FOR PARKS COUNTY & COUNTY COUNCIL

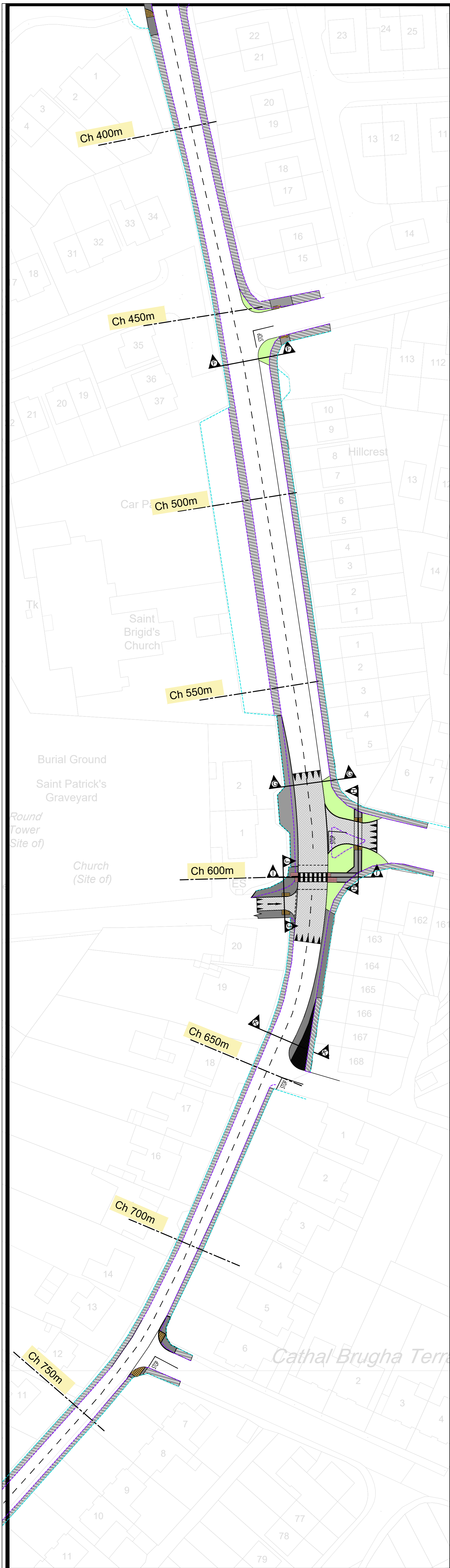


Limerick City and County Council
Active Travel - Transport & Infrastructure
Barrow House,
Michael St., Limerick

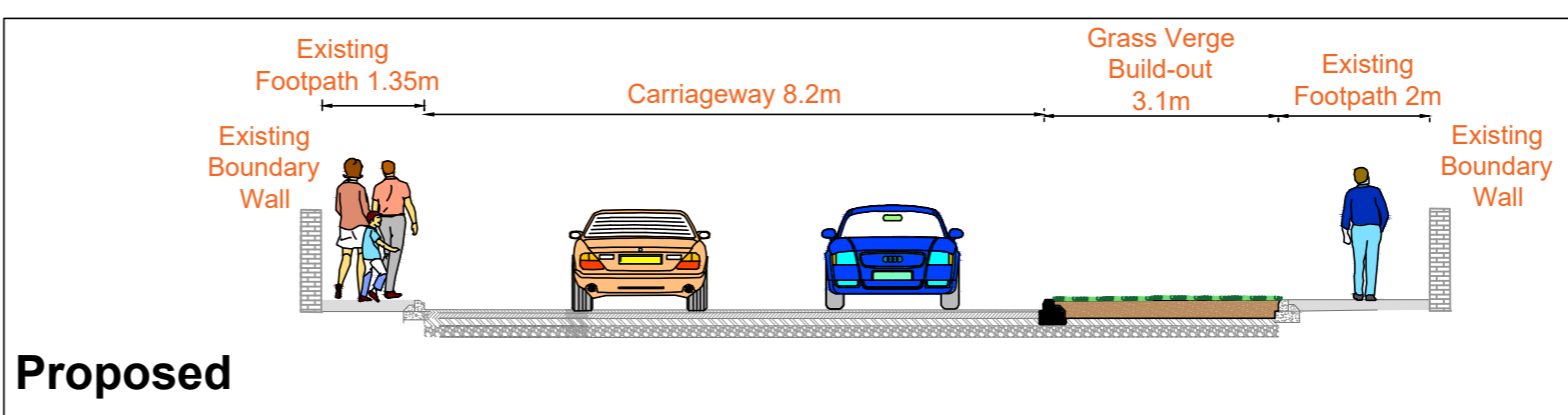
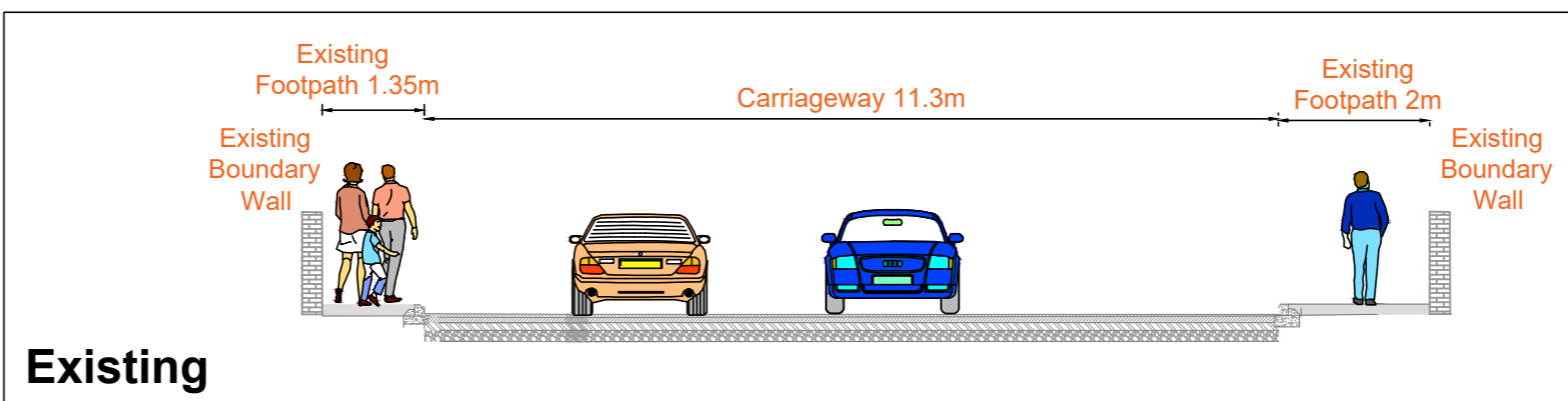
NTA PROJECT NUMBER:
PROJECT:
St Patricks Road Junction tightening

STAGE:
Section 38
DRAWING TITLE:
Plan & Sections

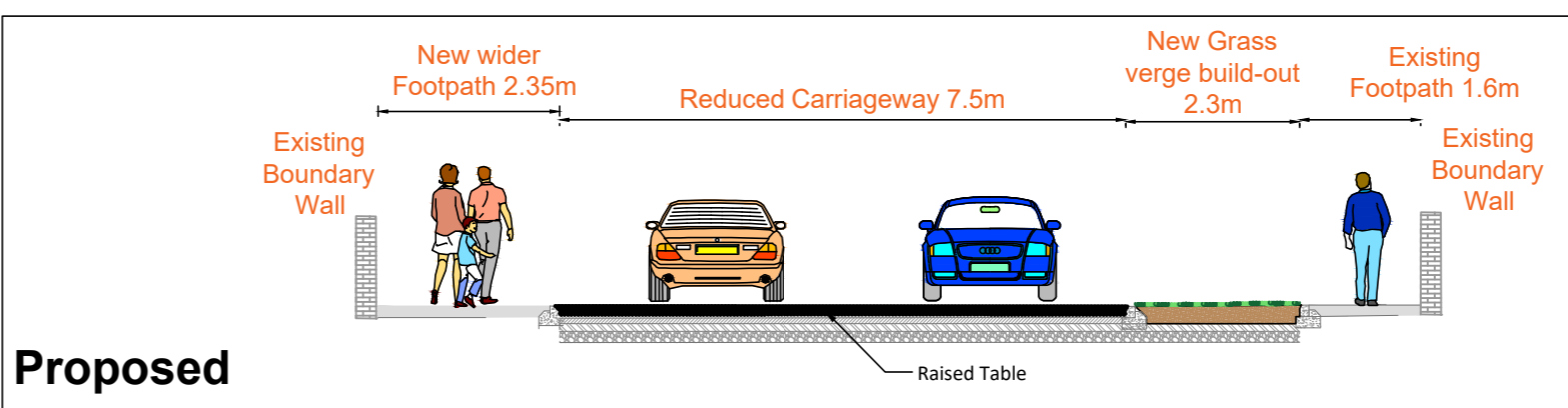
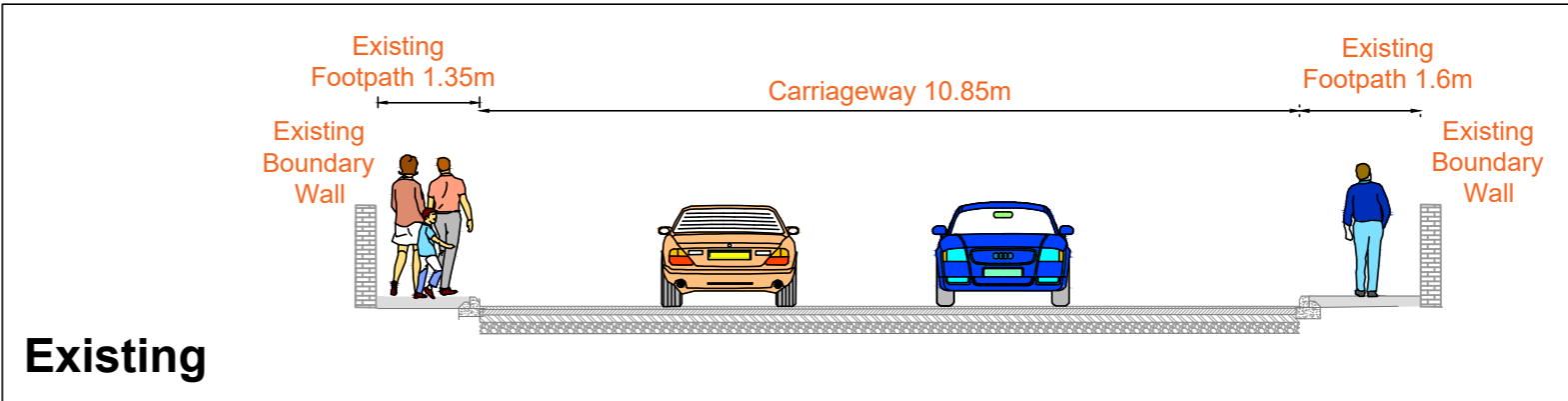
DRAWN: -PMK DATE: 27/02/2024
CHECKED: DS LCCC JOB NO: 24-001
SCALE AT A1: 1:500/1:100 STATUS: 2 REVISION:
DRAWING NO: 24-001-LCCC-CR-S2-001 (Sheet 1 of 3)



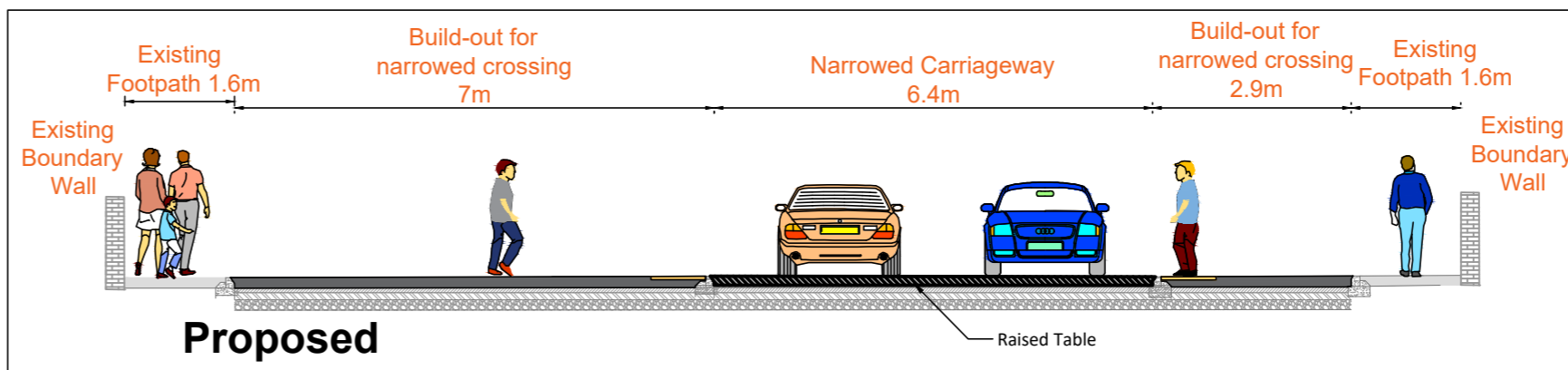
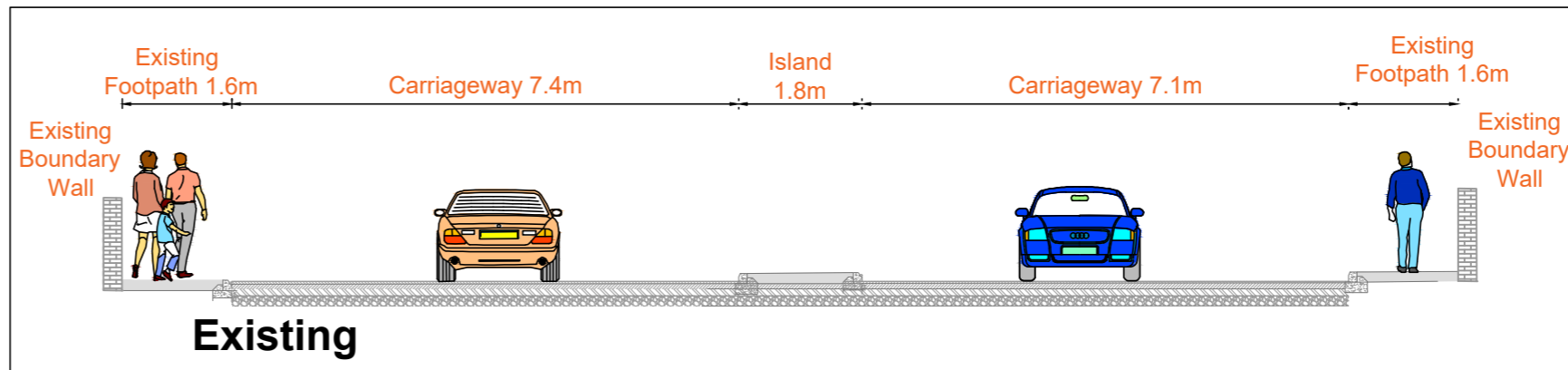
Section F-F



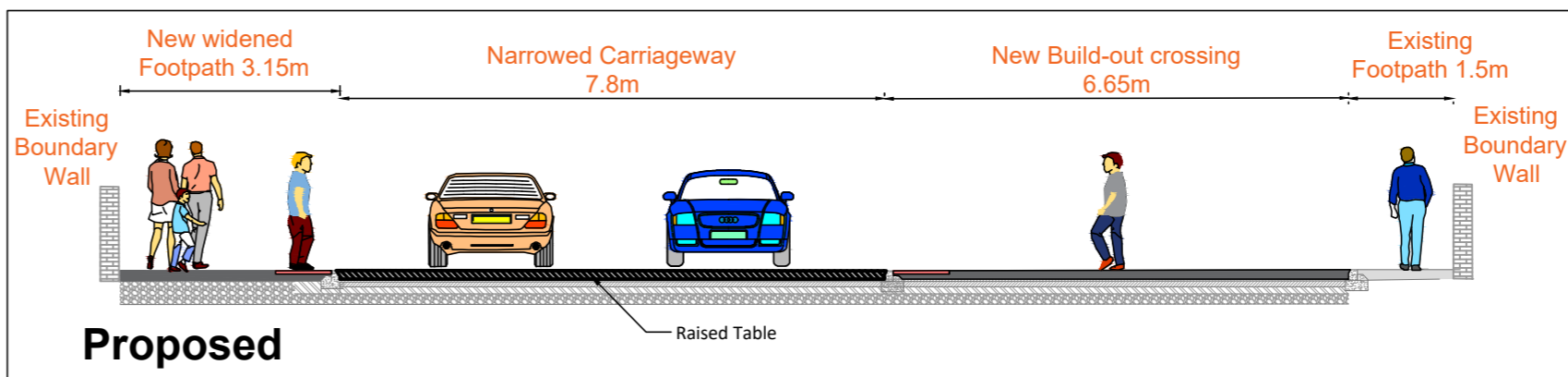
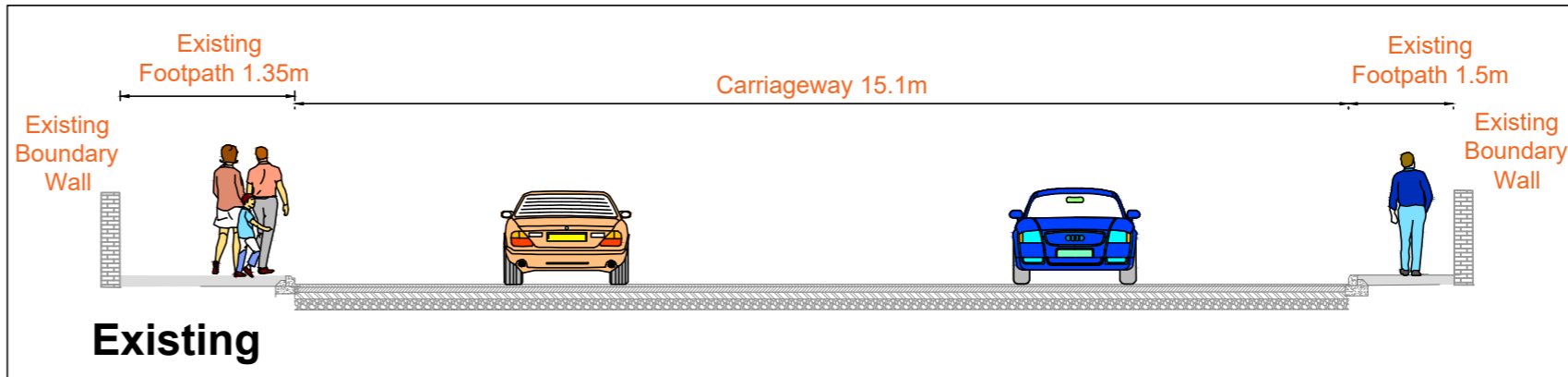
Section G-G



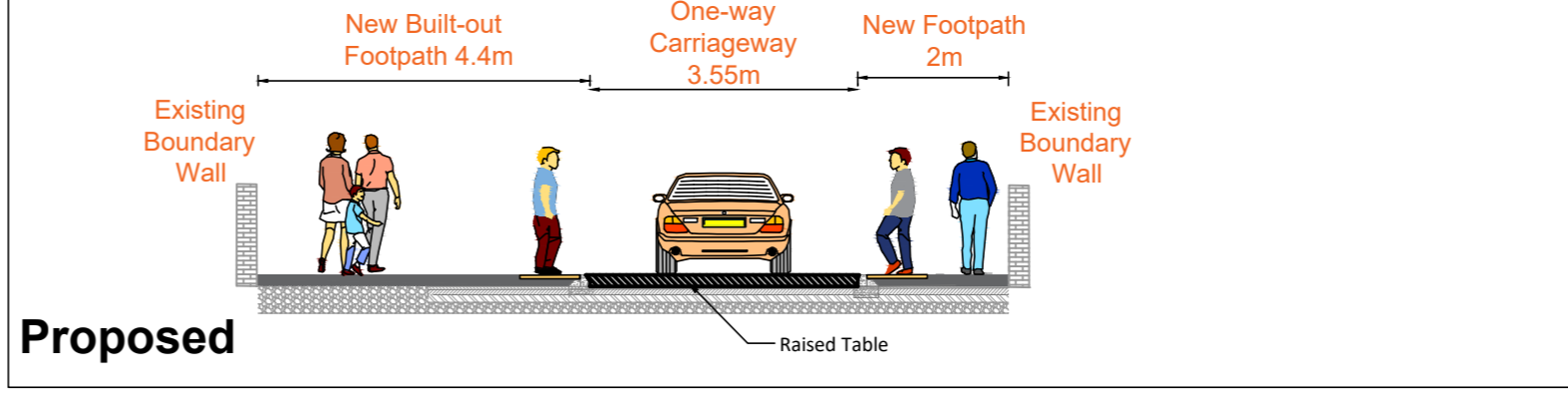
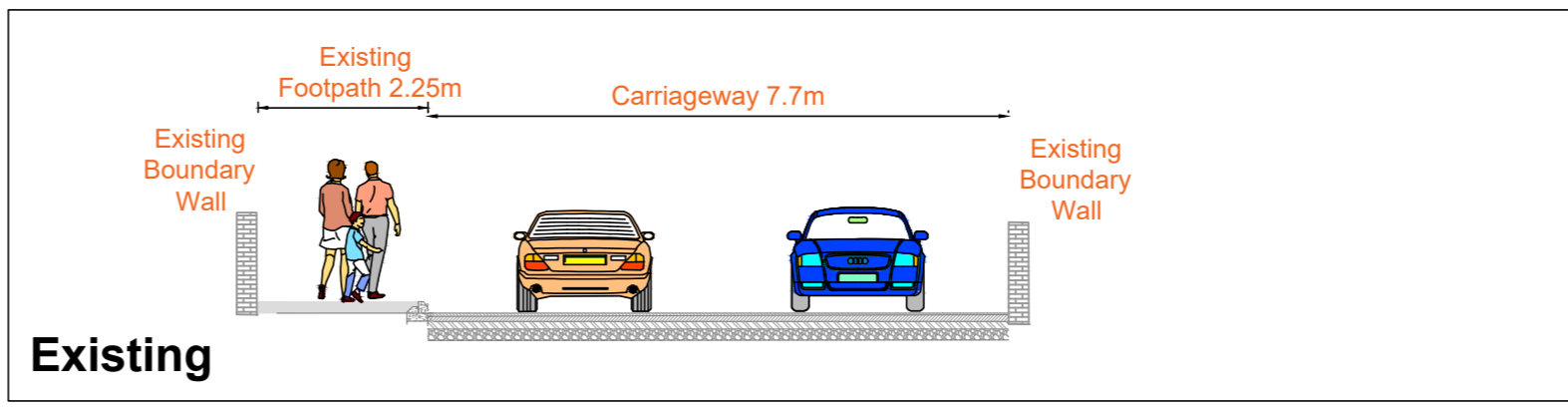
Section H-H



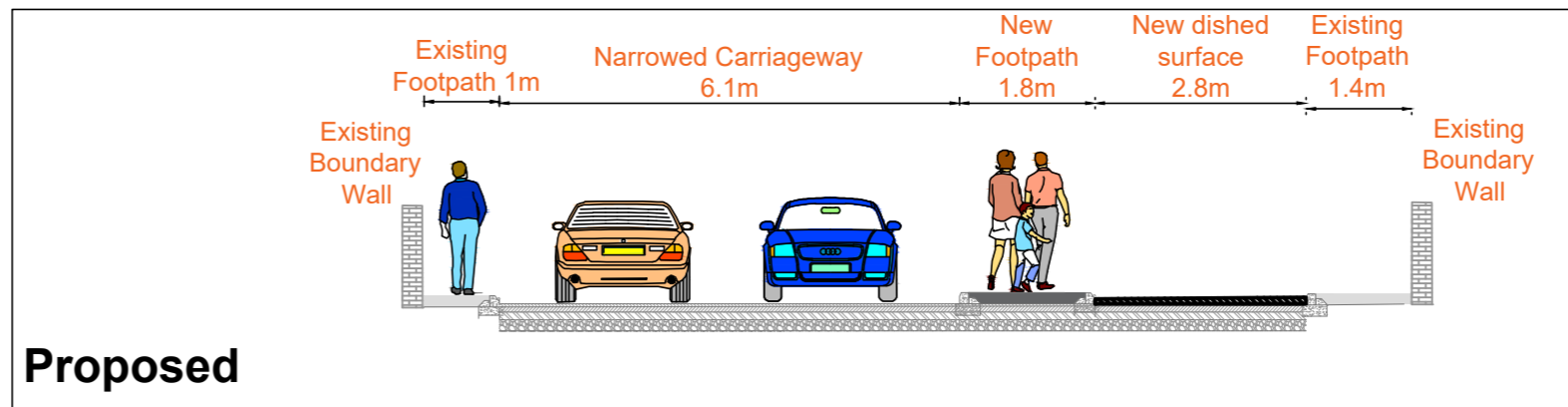
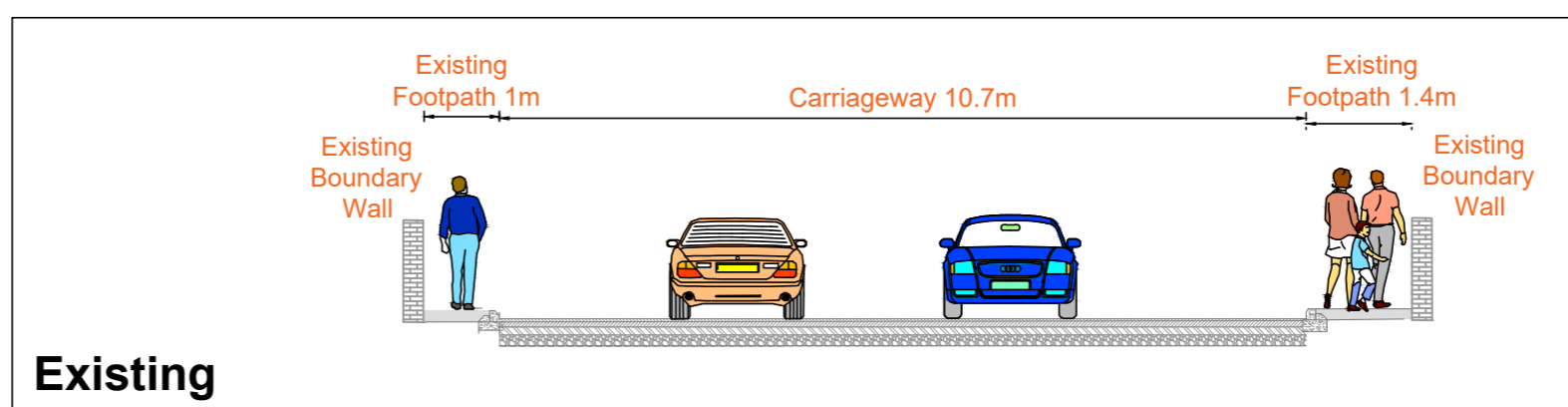
Section I-I



Section J-J

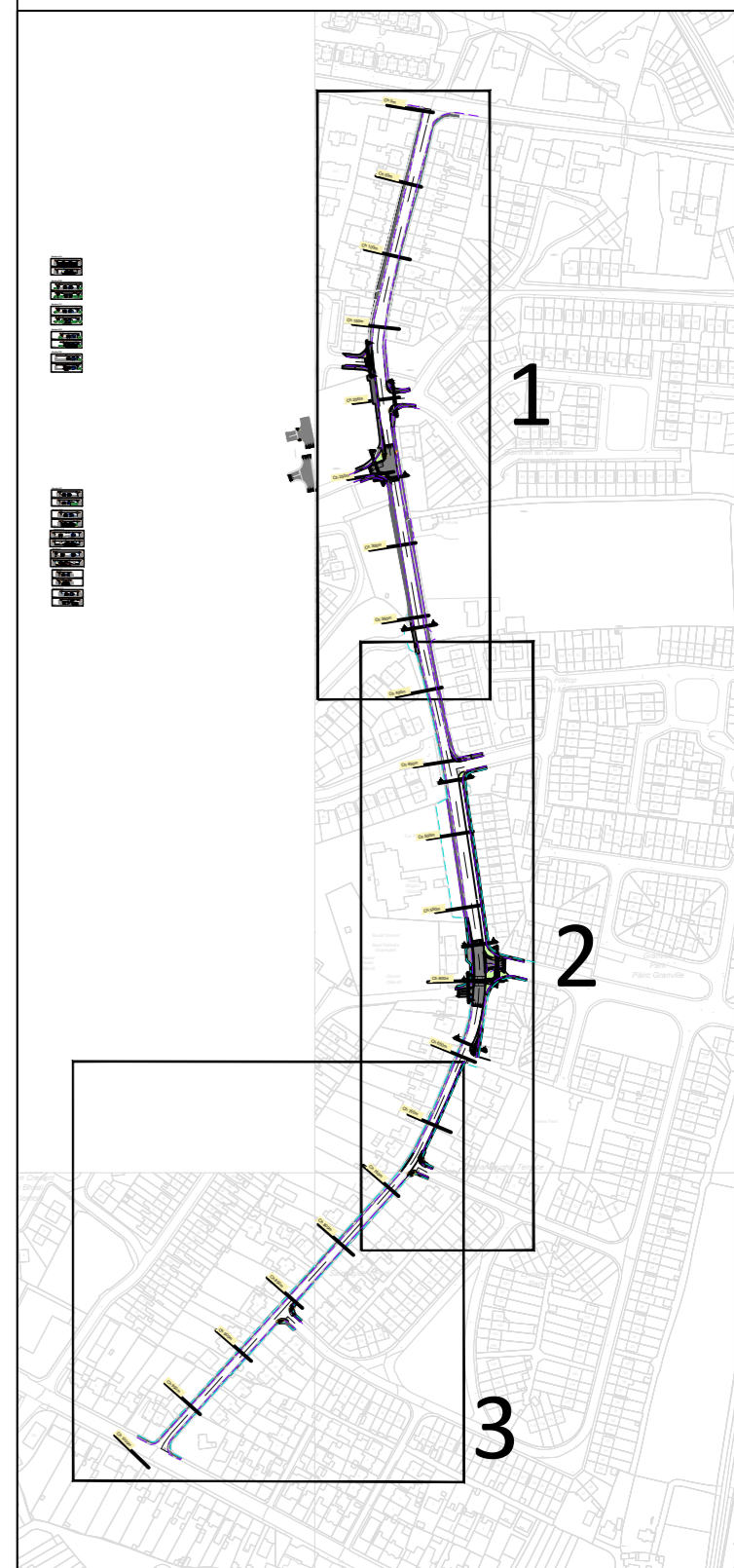


Section K-K



COPYRIGHT:
The design and details shown on this drawing are applicable to their project only and may not be reproduced in whole or in part or be used for any other project or purpose without the written permission of Limerick City and County Council with whom copyright resides.

DO NOT SCALE from this drawing. Use figured dimensions. Contractor to check all dimensions on site prior to commencement of works. Any discrepancies are to be referred to the ARCHITECT.



©Ordnance Survey Ireland/Govt. of Ireland
2021/OSI_NMA_141

- OSI TILES:**
- 4682-25
 - 4743-05
 - 4743-09
 - 4743-10

REVISIONS

DATE	REV.	BY	CHECKED	DESCRIPTION

FILE PATH: L:\NL_Transport\Infrastructure_20\Active_Travel\Projects\02\PATHS FOR PARKS COUNTY & COUNTY COUNCIL



Limerick City and County Council
Active Travel - Transport & Infrastructure
Barrow House,
Michael St., Limerick

NTA PROJECT NUMBER:

PROJECT:
St Patricks Road Junction tightening

STAGE:
Section 38

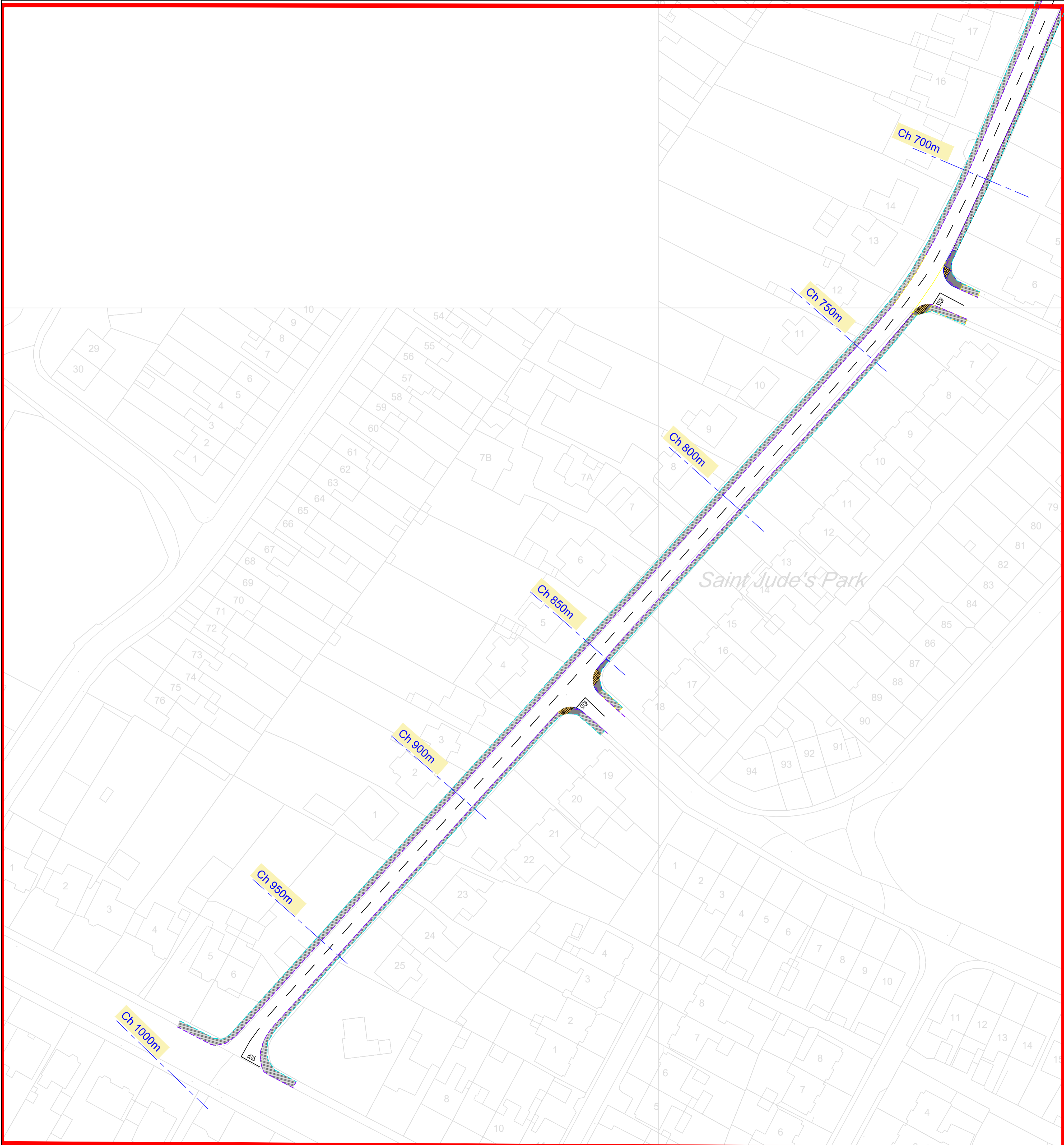
DRAWING TITLE:
Plan & Sections

DRAWN: PMK DATE: 27/02/2024

CHECKED: DS LCCC JOB NO: 24-001

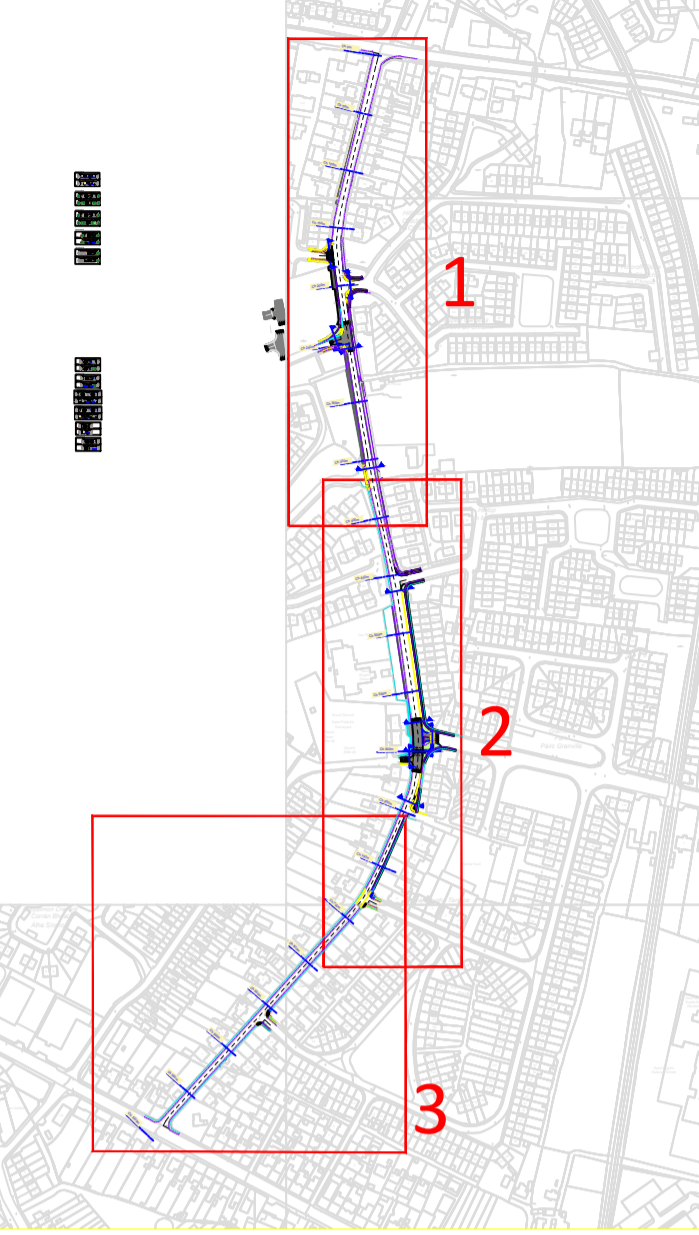
SCALE AT A1: 1:500/1:100 STATUS: 2 REVISION:

DRAWING NO: 24-001-LCCC-CR-S2-001 (Sheet 2 of 3)



COPYRIGHT:
 The design and details shown on this drawing are applicable to their project only and may not be reproduced in whole or in part or be used for any other project or purpose without the written permission of Limerick City and County Council with whom copyright resides.

DO NOT SCALE from this drawing. Use figured dimensions.
 Contractor to check all dimensions on site prior to commencement of works. Any discrepancies are to be referred to the ARCHITECT.



© Ordnance Survey Ireland / Govt. of Ireland
 2021/OSI_NMA_141

OSI TILES:
 • 4682-25
 • 4743-05
 • 4743-09
 • 4743-10

REVISIONS				
DATE	REV	BY	CHECKED	DESCRIPTION
12/02/2024	A	PMK	DS	Junction at Granville Park/Fairgreen Road amended

FILE PATH: L:\PL\Transport\Infrastructure_2\Active Travel\Projects\2024\NTA\GIS FOR PARKS QUARTY & ST PATRICKS ROAD

Limerick City and County Council
 Active Travel - Transport & Infrastructure
 Barrow House,
 Michael St., Limerick

NTA PROJECT NUMBER:
 PROJECT:
St Patricks Road Junction tightening

STAGE:
Section 38
 DRAWING TITLE:
Plan & Sections

DRAWN: PMK	DATE: 27/02/2024
CHECKED: DS	LCCC JOB NO: 24/001
SCALE AT A1: 1:500/1:100	STATUS: 2
DRAWING NO: 24-001-LCCC-CR-S2-001 (Sheet 3 of 3)	REVISION: