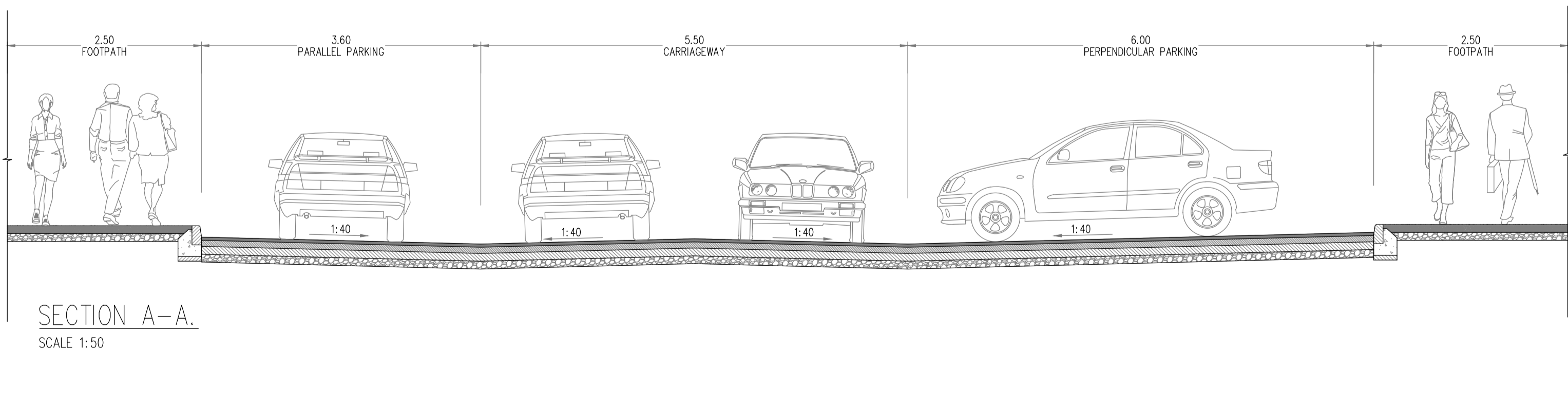
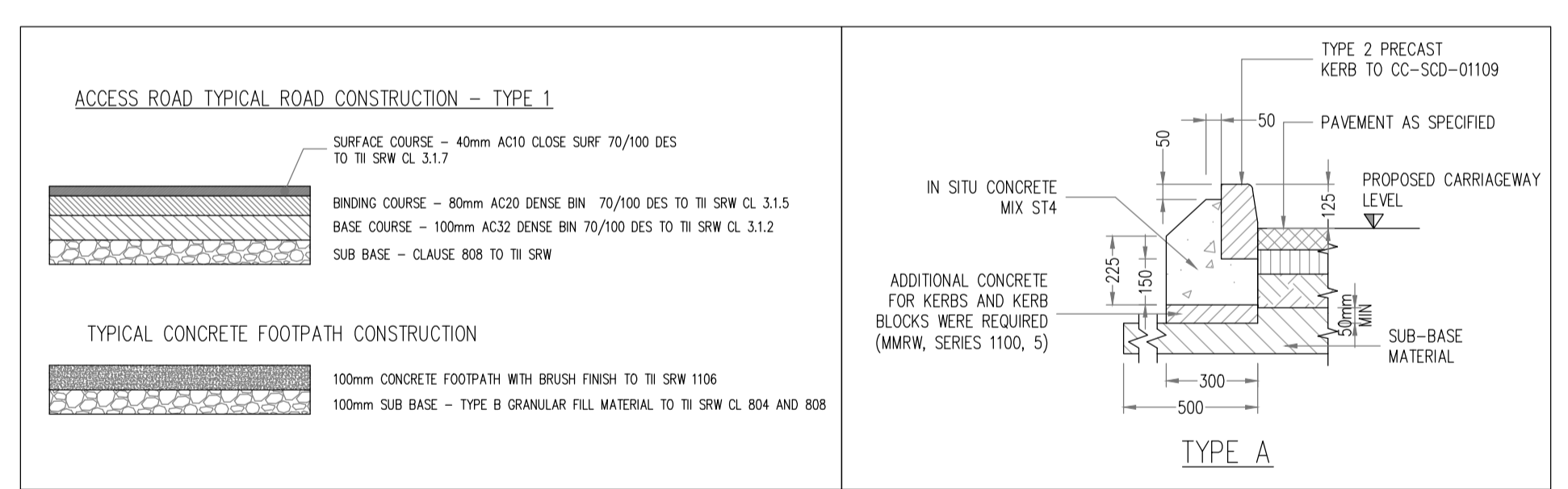
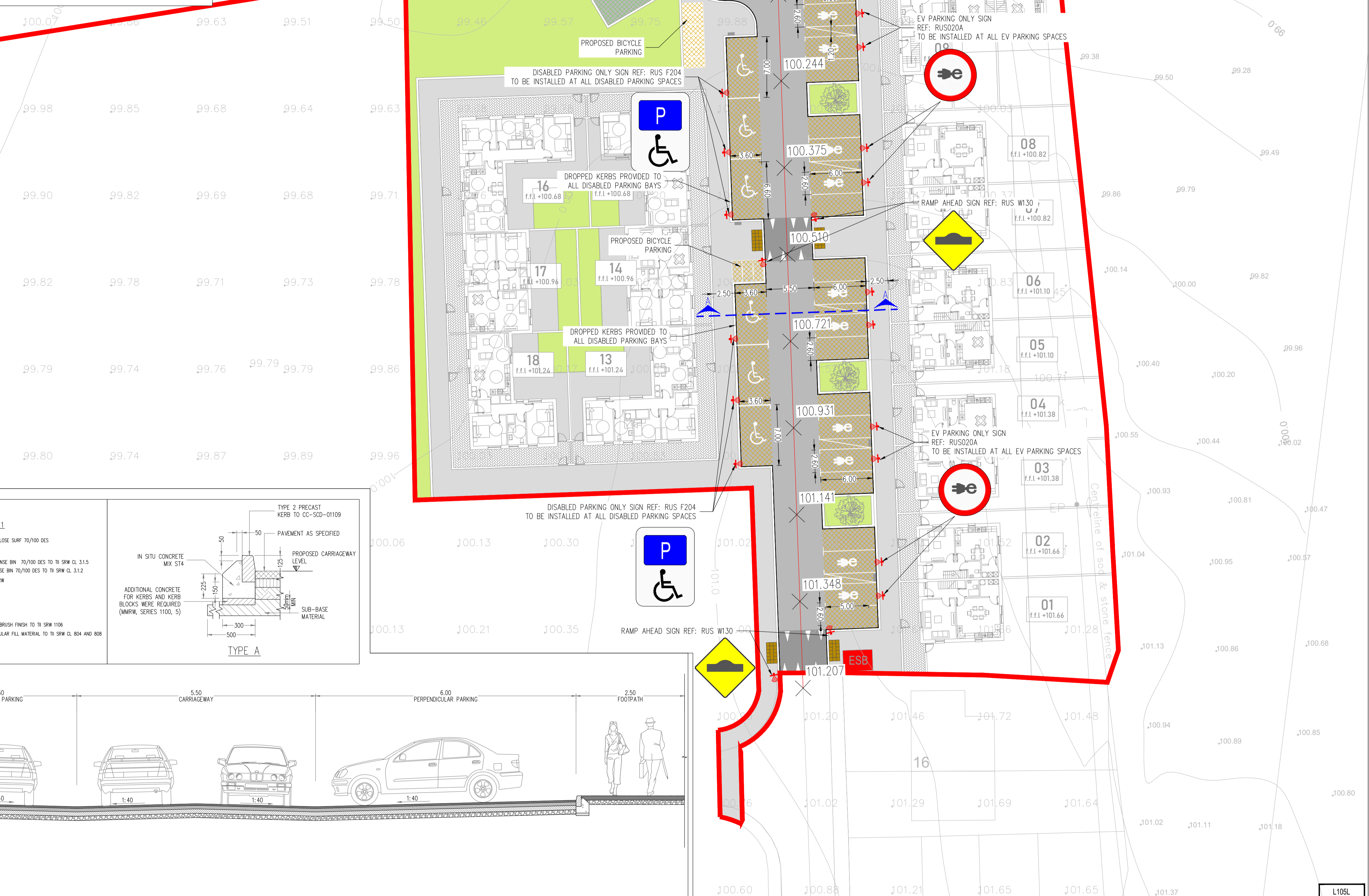


LEGEND:

SITE BOUNDARY LINE	
PROPOSED ACCESS ROAD	
PROPOSED PARKING SPACES	
PROPOSED GRASS AREAS	
PROPOSED GRASSCRETE	
PROPOSED FOOTPATH	
PROPOSED UNCONTROLLED CROSSING	



NOTES

- For setting out refer to Architect's drawings.
- This drawing to be read in conjunction with all other Architectural and Engineering drawings and all other relevant drawings and Specifications.
- DO NOT SCALE THIS DRAWING. Use figured dimensions only.
- No part of this document may be reproduced or transmitted in any form or stored in any retrieval system of any nature without the written permission as copyright holder except as agreed for use on the project for which the document was originally issued.
- Ordnance Survey Ireland Licence Number EN 0074024

Rev. No	Date	REVISION NOTE	Dim. By	Chkd. By
P1	12.05.2023	ISSUED FOR PLANNING	SC	FB
P2	29.01.2024	GRASSCRETE SURFACE ADDED	AC	FB
P3	16.02.2024	REVISED SITE LAYOUT	AB	FB

Architect		LIMERICK COUNTY COUNCIL	
Project		Bruff Residential Development	
Title		Road Layout	
Dwg. No.		BRUF-CSC-ZZ-XX-DR-C-0001	
Date	Dim by	Chkd by	Aprvd by
Jan 2023	SC	FB	NB
Scale		1:250@A1	
Revision		P3	

Cronin Sutton Cotter
 45 O'Connell Street, Limerick, Co. Limerick
 T: +353 (0) 61 594988
 E: info@csconsulting.ie
 W: www.csconsulting.ie

Quality Environment Health & Safety
 I.S. EN ISO 9001:2008
 I.S. EN ISO 14001:2004
 I.S. EN ISO 50001:2011
 OHSAS 18001:2007