

COPYRIGHT:
 The design and details shown on this drawing are applicable to their project only and may not be reproduced in whole or in part or be used for any other project or purpose without the written permission of Limerick City and County Council with whom copyright resides.
 DO NOT SCALE from this drawing. Use figured dimensions.
 Contractor to check all dimensions on site prior to commencement of works. Any discrepancies are to be referred to the ARCHITECT.

The Seal of Limerick City & County Council was affixed hereto by:

Chief Executive
 Authenticated by:

Senior Executive Officer
 Corporate Services

Dated this ____ day of _____ 2024

©Taitte Éireann Surveying. All rights reserved.
 Licence number CYAL50380258

REVISIONS

DATE	REV	BY	CH.	DESCRIPTION
-	-	-	-	-





PROJECT:
 Bishop Street/Island Road


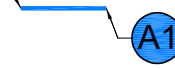
STAGE:
 -

DRAWING TITLE:
 Bishop Street/Island Road
 Compulsory Purchase Order 2024 -
 Deposit Map

DATE: Feb. 2024	DRAWING NO: AG/5206
SCALE: 1:1000@A3	
DRAWN: BOC	SHEET SIZE: A3
CHECKED: CC	REVISION: -
JOB NO: 22001	

 Lands being acquired by LCCC, total area of which is 0.309ha/0.76acre

 Right of Way to be extinguished and Lands being acquired by LCCC, area of which is 0.0151ha/0.037acre

  Right of Way to be extinguished