








**LEGEND**

-  Proposed Link Roads (Indicative)
-  SE Proposed Walks
-  Existing Cycleways
-  Proposed Cycleways
-  Existing Bus Lanes
-  Indicative Bus Lanes
-  Indicative Location of Park & Ride Facility

Forward Planning  
Economic Development Directorate

A Senior Planner Maria Woods	Merchants Quay, Limerick Tel: (061) 556600 E-mail: forwardplanning@limerick.ie
---------------------------------	--

SCALE	NA	DWG. NO.	SE-21-27-04
DRAWN BY	C.O'Keefe	CHECKED BY	L. Bolger
DATE	Oct. '20	LIM. LICENCE NO. © Ordnance Survey Ireland. All rights reserved. Licence No. 2017/09/CCMA/Limerick City & County Council	