




**Draft Croom
Local Area Plan**

Flood Map

Legend

-  Agriculture
-  Existing Residential
-  Residential Development Area
-  Residential Serviced Sites
-  Town Centre
-  Education & Community Facilities
-  Enterprise & Employment
-  Open Space & Recreation
-  Special Control Area
-  Utility
-  CFRAMS Flood Extents
-  Site Specific Flood Risk Assessment Area
-  Indicative Distributor Roads
-  LAP Boundary

Forward Planning
Economic Development Directorate

A. Senior Planner Maria Woods	Merchants Quay, Limerick Tel: (061) 556600 E-mail: forwardplanning@limerick.ie
----------------------------------	--

SCALE NA		DWG. NO. Cr-19/25-01	
DRAWN BY C.O'Keefe	CHECKED BY N. O'Connell	DATE August'19	
OSI LICENCE NO. © Ordnance Survey Ireland. All rights reserved. Licence No. 2017/09/CCMA/Limerick City & County Council			